912.1285
S678

PUBLISHED BY THE
SOCIETY FOR THE PROPAGATION OF THE GOSPEL,
AND
SOLD AT THE DEPOT OF THE
SOCIETY FOR PROMOTING CHRISTIAN KNOWLEDGE,
77, GREAT QUEEN STREET, LINCOLN'S INN FIELDS.

I.

The Colonial and Missionary

CHURCH MAP OF THE WORLD,

SIZE—6 Feet 6 Inches by 4 Feet 5 Inches.

On Canvas and Roller, varnished. OR, in a Case, price 32s.

II.

THE SAME ON A SMALLER SCALE,

18 Inches by 17 Inches.

On Canvas and Roller, 3s. 6d.; Folded in Case, Pocket Size, 2s.

III.

THE COLONIAL CHURCH ATLAS,

ARRANGED IN DIOCESES,

NINETEEN MAPS, Quarto, bound, 10s. 6d.

912.1285
S678

THE

COLONIAL

CHURCH ATLAS,

ARRANGED IN DIOCESES:

WITH

Geographical and Statistical Tables.

"THE ABUNDANCE OF THE SEA SHALL BE CONVERTED UNTO THEE."

LONDON:

Printed for the Society for the Propagation of the Gospel;

AND SOLD AT THE DEPOSITORY OF THE SOCIETY FOR PROMOTING CHRISTIAN KNOWLEDGE,
77, GREAT QUEEN STREET, LINCOLN'S INN FIELDS;
BY MESSRS. RIVINGTON, ST. PAUL'S CHURCH-YARD, AND WATERLOO PLACE,
AND BY ALL BOOKSELLERS.

MDCCCXLII.

R. CLAY, PRINTER, BREAD STREET HILL.

NOTICE.

THE special object of this ATLAS is to show the almost boundless field of labour which lies before our Church, and to mark the progress of her Missions. Such a publication will not be considered inappropriate at a time when the Church is giving such evident tokens of her expansive character, and "breaking forth on the right hand and on the left." It may possibly tend to advance this great movement, by exhibiting, in a striking light, the utter inadequacy of her present operations in Foreign Parts, and the necessity of a more perfect organization.

It will be seen that some of the Dioceses, as CALCUTTA and MADRAS, are, both in territory and population, immense empires; that others, in the New World, though at present thinly peopled, are equal to the largest European countries.

Every available authority has been consulted with a view to render the Atlas as accurate as possible. The Maps have been, for the most part, revised by the Bishops, or by some other ecclesiastical person connected with the several Dioceses.

The Statistical Tables have been taken from information conveyed directly to the Society, or transmitted to the Colonial Office. Thus the population of New South Wales, of Mauritius, Ceylon, Malta, Canada West, and Prince Edward Island, is determined by an official census, made in the year 1841; and in all cases the most recent enumeration is given.

The area, population, and number of Clergy, are stated on each Map, except that of the Diocese of GIBRALTAR, the jurisdiction of which is not properly territorial. The chief object, therefore, of this Map is to mark the position of those places in the South of Europe, in which there are congregations of our own Communion.

The site of a Church or Missionary Station is indicated by a cross †; but in some of the Maps, owing to the minuteness of the scale, (as, for instance, in those of Quebec and the West Indian Islands,) it has been found impossible to insert all the names.

It is proper to state that, as the design of this Work is to show the exact position of the CHURCH OF ENGLAND in the various Colonies and Dependencies of the British Crown, the "number of Clergy" includes all who are in communion with her, whether maintained by Government or any Society. It does not profess to take account of Romanist or Dissenting Missions.

Upon the whole, it is hoped that the Atlas, by diffusing accurate information on the subject, may tend to excite a more active interest in the welfare and extension of the Church, both in our own Colonies and among the heathen.

E. H.

79, PALL MALL,
May, 1842.

CONTENTS.

COLONIAL AND FOREIGN DEPENDENCIES OF GREAT BRITAIN.
TABLE OF COMPARATIVE GEOGRAPHY.
TABLE OF COLONIAL DIOCESES.
PROGRESS OF EPISCOPACY IN THE COLONIES.

LIST OF MAPS.

COLONIAL AND MISSIONARY CHURCH MAP OF THE WORLD.

I. NOVA SCOTIA.
II. QUEBEC.
III. TORONTO.
IV. NEW BRUNSWICK.
V. NEWFOUNDLAND.
VI. JAMAICA.
VII. BARBADOS.
VIII. ANTIGUA.
IX. GUIANA.
X. CALCUTTA.
XI. MADRAS AND CEYLON.
XII. BOMBAY.
XIII. CAPE OF GOOD HOPE.
XIV. AUSTRALIA.
XV. SOUTH AUSTRALIA.
XVI. TASMANIA.
XVII. NEW ZEALAND.
XVIII. GIBRALTAR.

INDEX TO MISSIONARY STATIONS.

COLONIAL AND FOREIGN DEPE

WESTERN HEMISPHERE.

1842.

DEPENDENCY.	Date of Acquisition.	Sq. Miles.	Population.	Clergy.
WEST INDIES.				
ANGUILLA	1666	50	1,500	1
ANTIGUA	1632	110	33,340	11
BAHAMAS	1629	5,524	24,198	8
BARBADOS	1605	166	120,500	33
BARBUDA	1632	70	400	..
CAYMAN	1655	60	1,600	..
DOMINICA	1763	275	17,570	1
GRENADA	1763	116	24,250	4
JAMAICA	1655	6,400	361,490	80
MONTSERRAT	1632	47	6,900	2
NEVIS	1628	26	8,315	2
ST. KITT'S	1623	67	21,631	7
ST. LUCIA	1803	180	20,000	1
ST. VINCENT	1763	130	18,300	4
TOBAGO	1763	100	14,000	2
TRINIDAD	1797	2,400	50,000	6
VIRGIN ISLANDS	1666	91	7,500	1
BRITISH GUIANA	1803	100,000	110,000	23
		115,812	841,494	186

COLONY.	Date of Acquisition.	Sq. Miles.	Population.	Clergy.
NORTH AMERICA.				
CANADA	1759	300,000	1,100,000	151
NEW BRUNSWICK	1630	26,000	156,162	30
NOVA SCOTIA	1623	15,617	164,126	40
CAPE BRETON	1758	4,687	35,000	4
PRINCE EDWARD ISLAND	1763	2,131	47,034	6
NEWFOUNDLAND	1583	36,000	80,000	26
HUDSON'S BAY	1670	370,000	103,000	4
THE BERMUDAS	1609	22	12,000	9
		754,457	1,697,322	270
SOUTH AMERICA.				
HONDURAS	1670	62,750	8,235	2
FALKLAND ISLANDS	1765	13,000	25	0
		75,750	8,260	2
EUROPE.				
HELIGOLAND	1807	1½	2,200	1
GIBRALTAR	1704	1½	11,318	2
MALTA	1800	95	114,499	4
IONIAN ISLANDS	1815	1,097	204,120	3
		1,195	332,137	10

DE
ASIA.
BENGA
MADRA
BOMBA
CEYLON
AFRICA
CAPE C
MAURI
SEYCH
ST. HE
ASCEN
SIERR
THE G
CAPE

FOREIGN DEPENDENCIES OF GREAT BRITAIN.

Population.	Clergy.
1,100,000	151
156,162	30
164,126	40
35,000	4
47,034	6
80,000	26
103,000	4
12,000	9
1,697,322	270
8,235	2
25	0
8,260	2
2,200	1
11,318	2
114,499	4
204,120	3
332,137	10

EASTERN HEMISPHERE.

1842.

DEPENDENCY.	Date of Acquisition.	Sq. Miles.	Population.	Clergy.
ASIA.				
BENGAL	1765	348,400	70,000,000	79
MADRAS	1639	122,000	15,000,000	78
BOMBAY	1664	68,074	7,000,000	30
CEYLON	1795	24,448	1,346,824	22
		562,922	93,346,824	209
AFRICA.				
CAPE OF GOOD HOPE	1806	110,256	163,130	10
MAURITIUS	1810	708	138,431	3
SEYCHELLES	1794	80	7,500	0
ST. HELENA	1658	46	6,000	1
ASCENSION	1815	15	250	0
SIERRA LEONE	1787	508	39,133	10
THE GAMBIA	1631	38	5,050	1
CAPE COAST CASTLE	1661	12	8,010	0
		111,663	367,504	25

COLONY.	Date of Acquisition.	Sq. Miles.	Population.	Clergy.
AUSTRALASIA.				
NEW SOUTH WALES	1787	34,505	130,856	44
VAN DIEMEN'S LAND	1803	24,000	50,000	21
NORFOLK ISLAND	1787	2	4,300	2
PORT PHILLIP	1787	—	6,000	1
SOUTH AUSTRALIA	1787	300,000	16,071	3
WESTERN AUSTRALIA	1829	100,000	3,500	4
NEW ZEALAND	1841	95,000	110,000	18
		553,507	320,727	93

SUMMARY.

N. AMERICA	754,457	1,697,322	270
WEST INDIES	115,812	841,494	186
HONDURAS & FALKLAND ISLANDS	75,750	8,260	2
ASIA	562,922	93,346,824	209
AFRICA	111,663	367,504	25
AUSTRALASIA	553,507	320,727	93
EUROPE	1,195	332,137	10
GRAND TOTAL	2,275,306	96,914,268	795

TABLE OF COMPARATIVE GEOGRAPHY,

SHOWING THE AREA OF **BRITISH COLONIAL POSSESSIONS** BY COMPARISON WITH EUROPEAN COUNTRIES.

COLONIAL POSSESSIONS.	SQ. MILES.		EUROPEAN COUNTRIES.	SQ. MILES.
DIOCESE OF QUEBEC	200,000	=	FRANCE	200,000
TORONTO	100,000	=	GREAT BRITAIN	90,502
NEW BRUNSWICK	26,000	=	SCOTLAND	29,860
NEWFOUNDLAND	36,000	=	IRELAND	31,874
NOVA SCOTIA	15,617	=	GREECE	15,000
CAPE BRETON	4,687	=	SOUTH WALES	3,758
PRINCE EDWARD ISLAND	2,131	=	NORFOLK	2,024
JAMAICA	5,526	=	YORKSHIRE	5,961
TRINIDAD	1,700	=	LANCASHIRE	1,766
BRITISH GUIANA	100,000	=	GREAT BRITAIN	90,502
DOMINICA	290	=	MIDDLESEX	282
ST. LUCIA	225	=	ISLE OF MAN	250
BARBADOS	166	=	ISLE OF WIGHT	136
TOBAGO	140			
ST. VINCENT	131			

COLONIAL POSSESSIONS.	SQ. MILES.		EUROPEAN COUNTRIES.	SQ. MILES.
GRENADA	109	=	JERSEY	62
ANTIGUA	93			
BARBUDA	90			
ST. CHRISTOPHER'S	70			
NEVIS	20	=	GUERNSEY	30
THE BERMUDAS	22			
BENGAL	348,400	=	FRANCE AND SPAIN	337,400
MADRAS	122,000	=	THE BRITISH ISLES	122,376
BOMBAY	68,074	=	ENGLAND & WALES	58,328
CEYLON	24,500	=	HALF OF ENGLAND	25,000
VAN DIEMEN'S LAND	24,000			
CAPE OF GOOD HOPE	110,256	=	PRUSSIA	103,714
NEW SOUTH WALES	34,505	=	PORTUGAL	35,180
NEW ZEALAND	95,000	=	GREAT BRITAIN	90,502
MAURITIUS	708	=	HERTFORDSHIRE	630

TABLE OF COLONIAL DIOCESES.

Dioceses.	Date of Erection.	Jurisdiction extends over.	Sq. Miles.	Population.	Clergy.	Name of Bishop, 1842.	Date of Consecration.
Nova Scotia . .	1787	*Nova Scotia, New Brunswick, Cape Breton, Prince Edward Island*	48,131	388,034	80	John Inglis, D.D.	1825
Quebec	1793	*Canada East*	200,000	650,000	60	G. J. Mountain, D.D. . .	1836
Toronto	1839	*Canada West*	100,000	450,000	91	John Strachan, D.D. . .	1839
Newfoundland .	1839	*Newfoundland, the Bermudas*	36,022	92,000	35	Aubrey Geo. Spencer, D.D.	1839
Jamaica	1824	*Jamaica, British Honduras, the Bahamas* .	9,926	423,573	88	Christ. Lipscomb, D.D. . .	1824
Barbados . . .	1824	*Barbados, Trinidad, St. Vincent, Grenada, Carriacou, Tobago, St. Lucia*	3,123	252,810	52	Thomas Parry, D.D. . . .	1842
Antigua . . .	1842	*Antigua, Montserrat, Barbuda, St. Kitt's, Nevis, Anguilla, Virgin Isles, Dominica* .	737	97,156	25	Daniel G. Davis, D.D. . .	1842
Guiana . . .	1842	*Demerara, Essequibo, Berbice*	100,000	110,000	23	Wm. Piercy Austin, D.D. .	1842
Calcutta . . .	1814	*Presidency of Bengal*	348,400	70,000,000	79	Daniel Wilson, D.D. . .	1832
Madras	1835	*Presidency of Madras: Ceylon*	146,500	16,500,000	100	Geo. Thos. Spencer, D.D. .	1837
Bombay . . .	1837	*Presidency of Bombay*	68,074	7,000,000	30	Thomas Carr, D.D. . . .	1837
Australia . . .	1836	*Australia, Norfolk Island*	58,505	174,300	54	Wm. G. Broughton, D.D. .	1836
Tasmania . . .	1842	*Van Diemen's Land*	24,000	50,000	21	F. Russell Nixon, D.D. . .	1842
New Zealand . .	1841	*New Zealand*	95,000	160,000	18	Geo. A. Selwyn, D.D. . .	1841
Gibraltar . . .	1842	*Gibraltar, and the Congregations of the Church of England in the Islands and on the Coasts of the Mediterranean*	. . . .	. . . . .	30	G. Tomlinson, D.D. . .	1842

PROGRESS OF EPISCOPACY IN THE COLONIES.

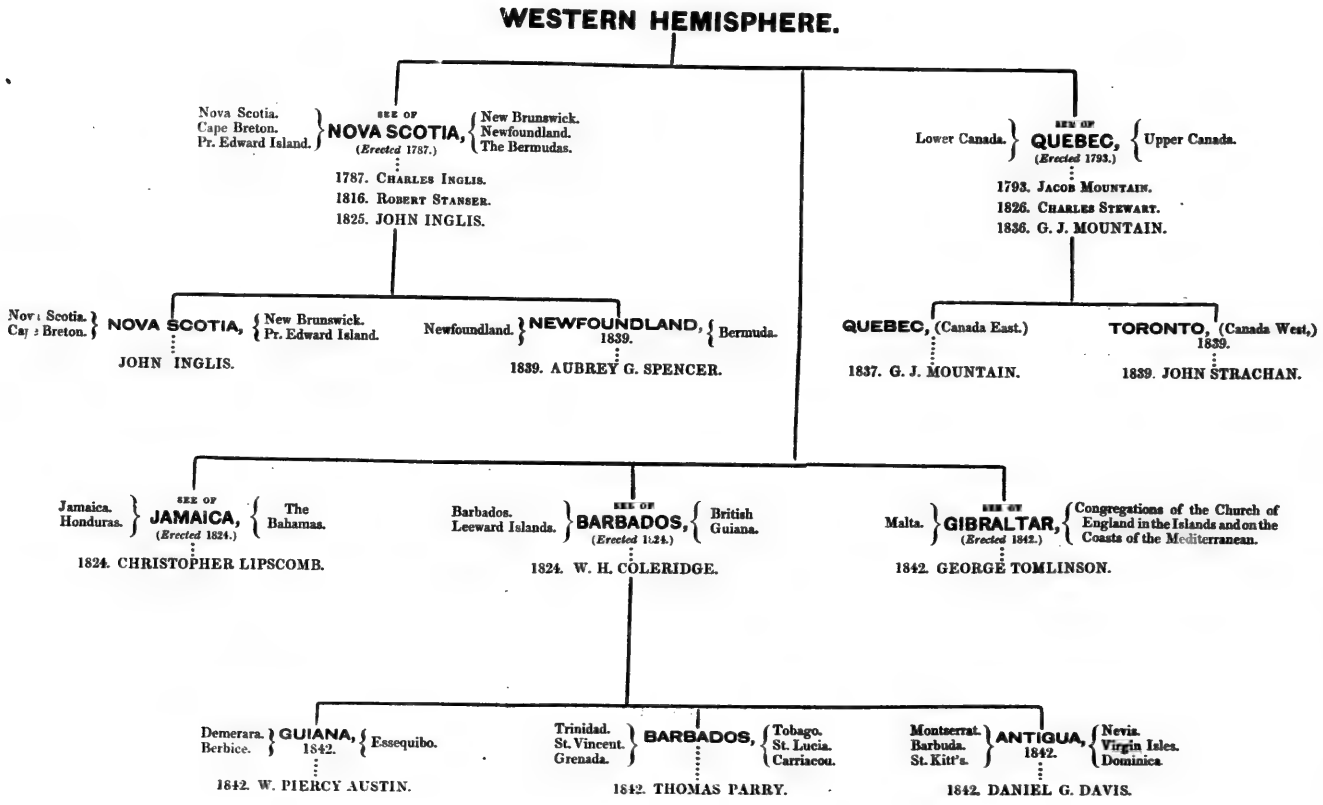

PROGRESS OF EPISCOPACY IN THE COLONIES.

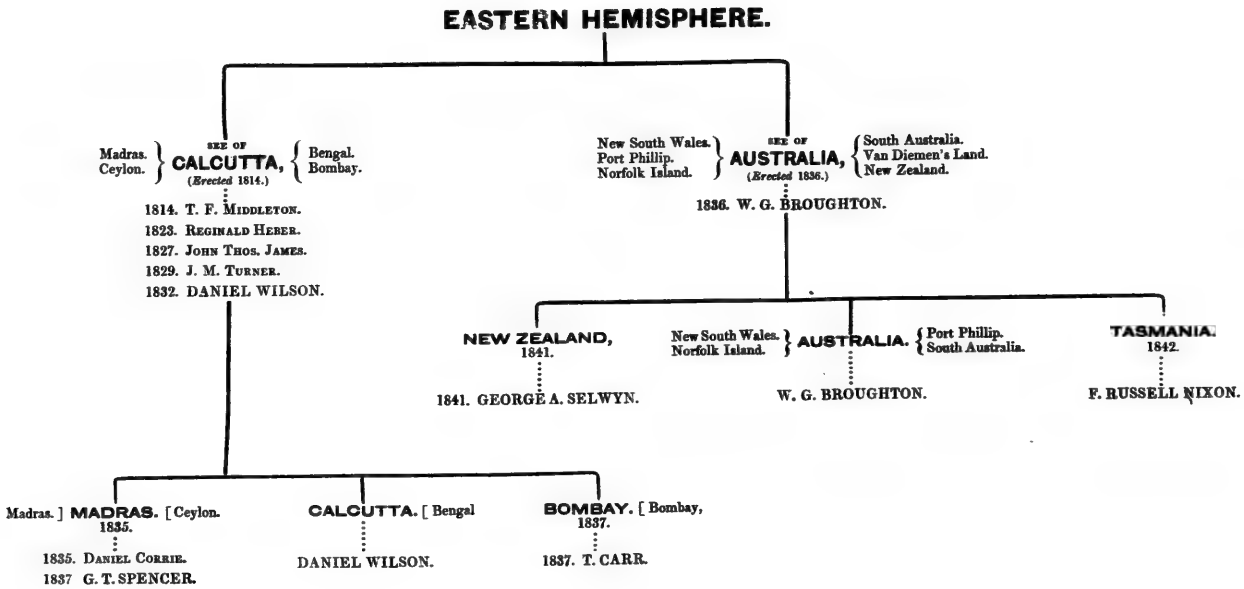

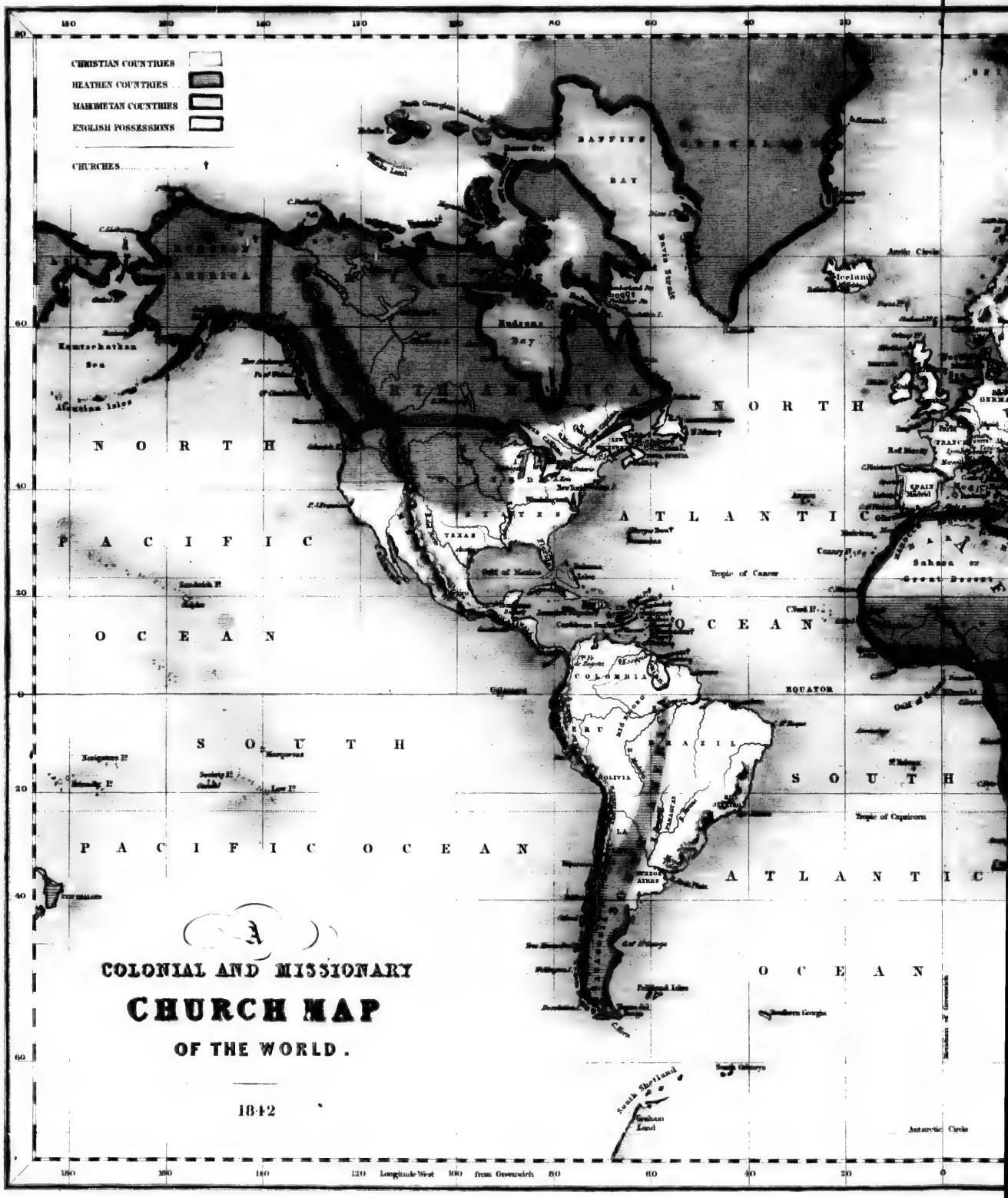

LONDON. PRINTED FOR THE SOCIETY FOR THE PROPAGATION OF

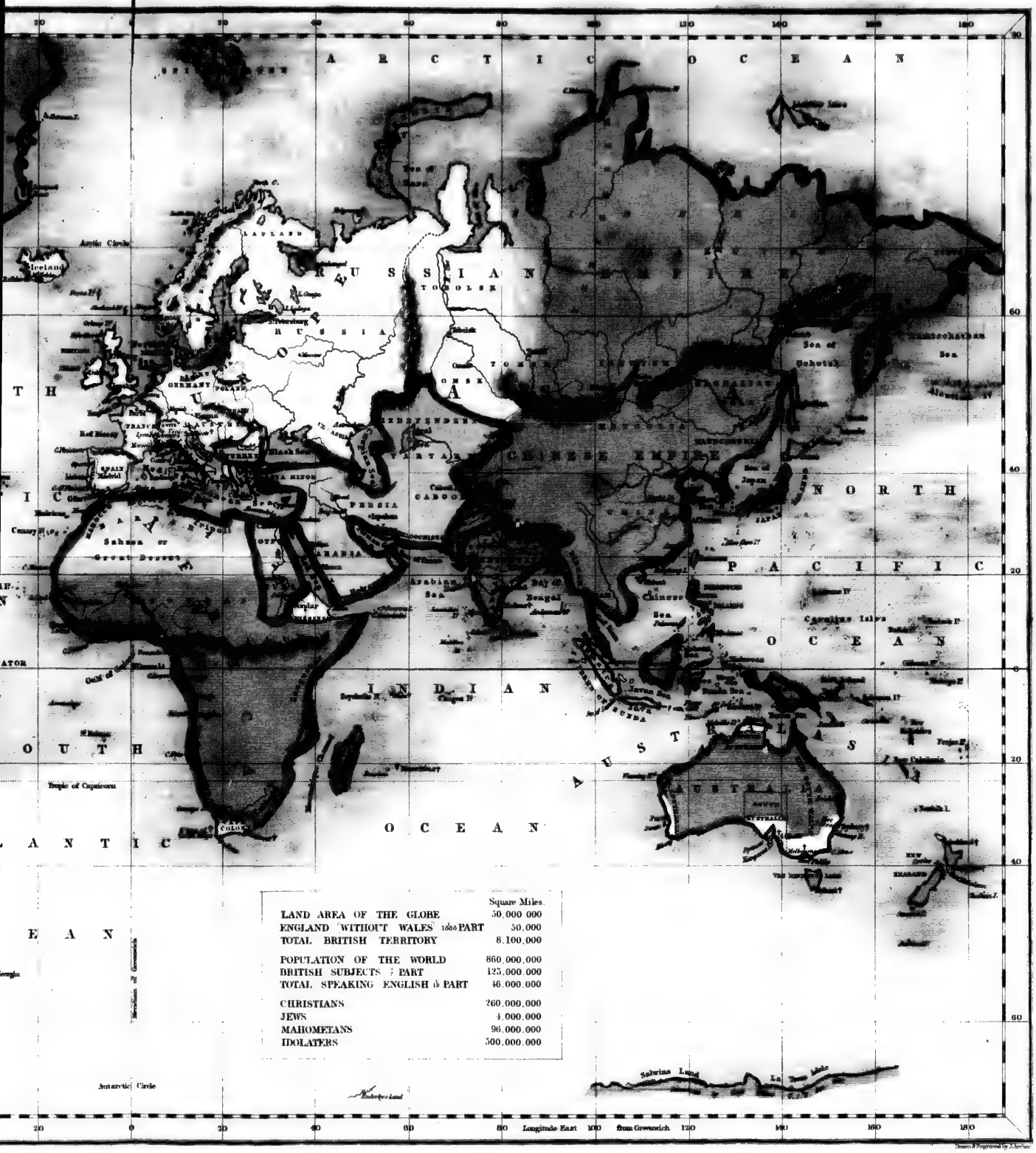

	Square Miles.
LAND AREA OF THE GLOBE	50,000,000
ENGLAND WITHOUT WALES 1/600 PART	50,000
TOTAL BRITISH TERRITORY	8,100,000
POPULATION OF THE WORLD	860,000,000
BRITISH SUBJECTS 1/7 PART	125,000,000
TOTAL SPEAKING ENGLISH 1/18 PART	46,000,000
CHRISTIANS	260,000,000
JEWS	4,000,000
MAHOMETANS	96,000,000
IDOLATERS	500,000,000

Drawn & Engraved by J. Arrow.

LONDON. PRINTED FOR THE SOCIETY FOR THE PROPAGATION OF THE GOSPEL. NOV. 1842.

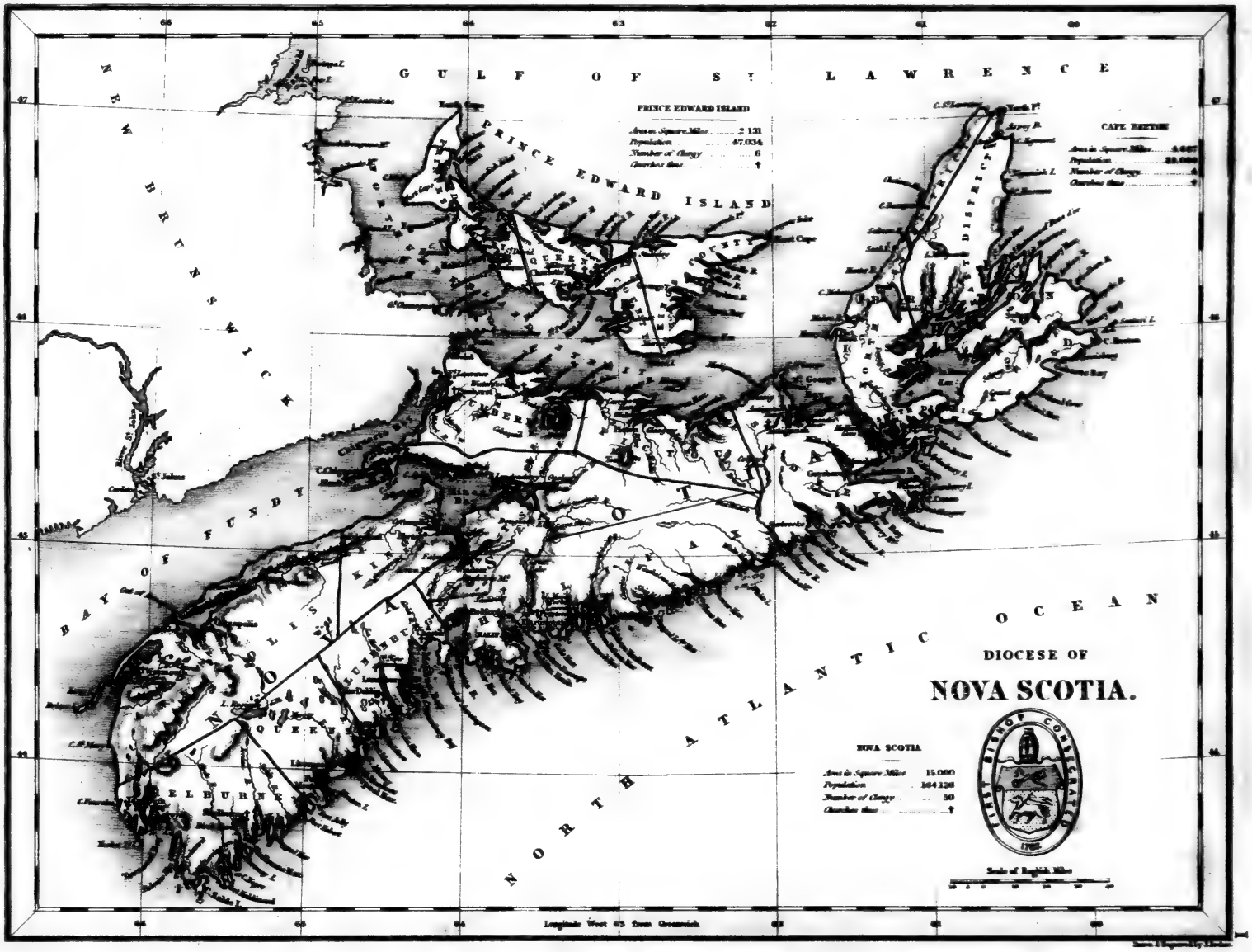

LONDON: PRINTED FOR THE SOCIETY FOR THE PROPAGATION OF THE GOSPEL, NOV. 1842.

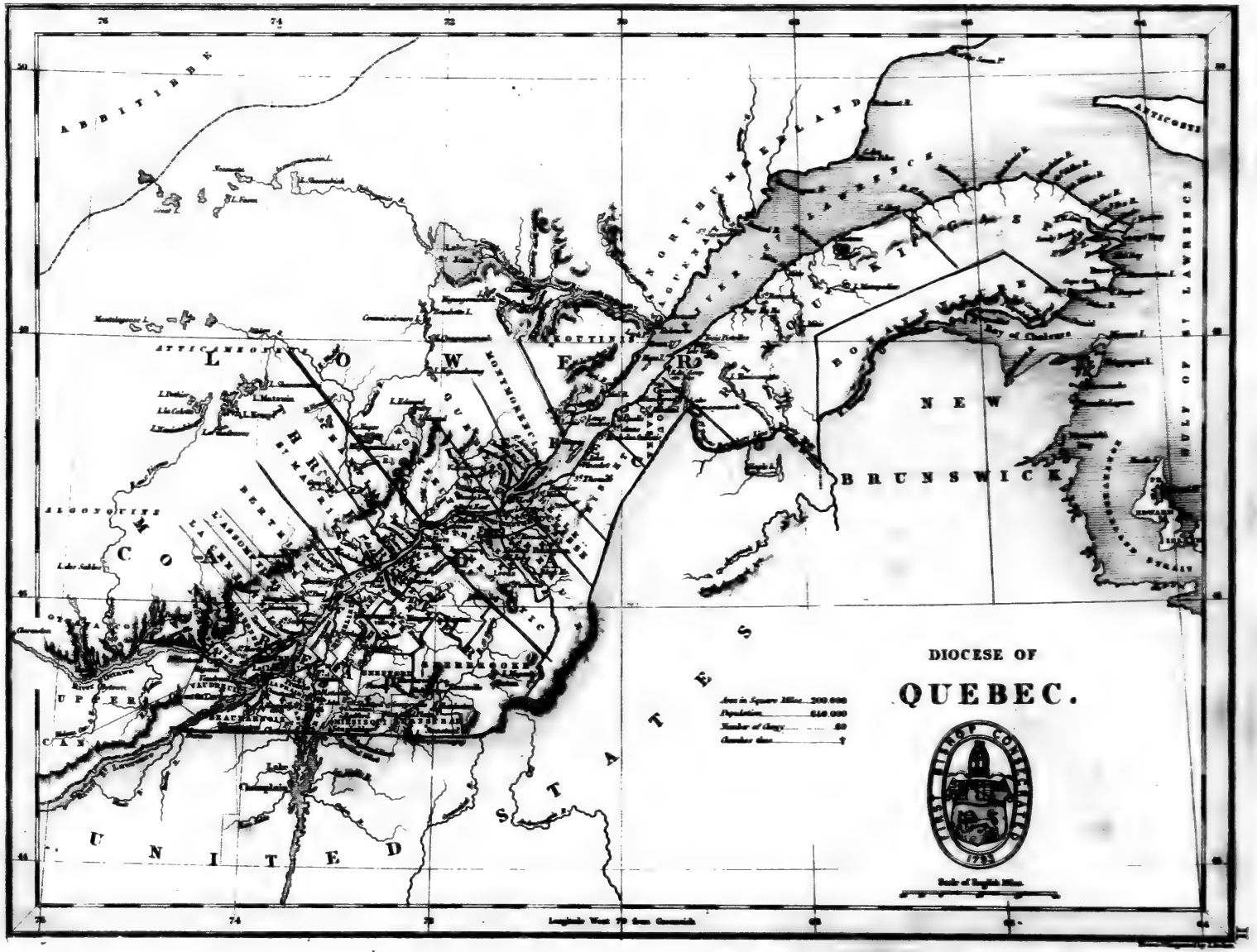
DIOCESE OF
QUEBEC.
NEW
BRUNSWICK
UNITED
STATES
LOWER
CANADA
ABITIBIE
ANTICOSTI
GULF OF ST LAWRENCE
Area in Square Miles 200,000
Population 640,000
Number of Clergy 80
Number of Churches 7
Scale of English Miles
Longitude West 70 from Greenwich

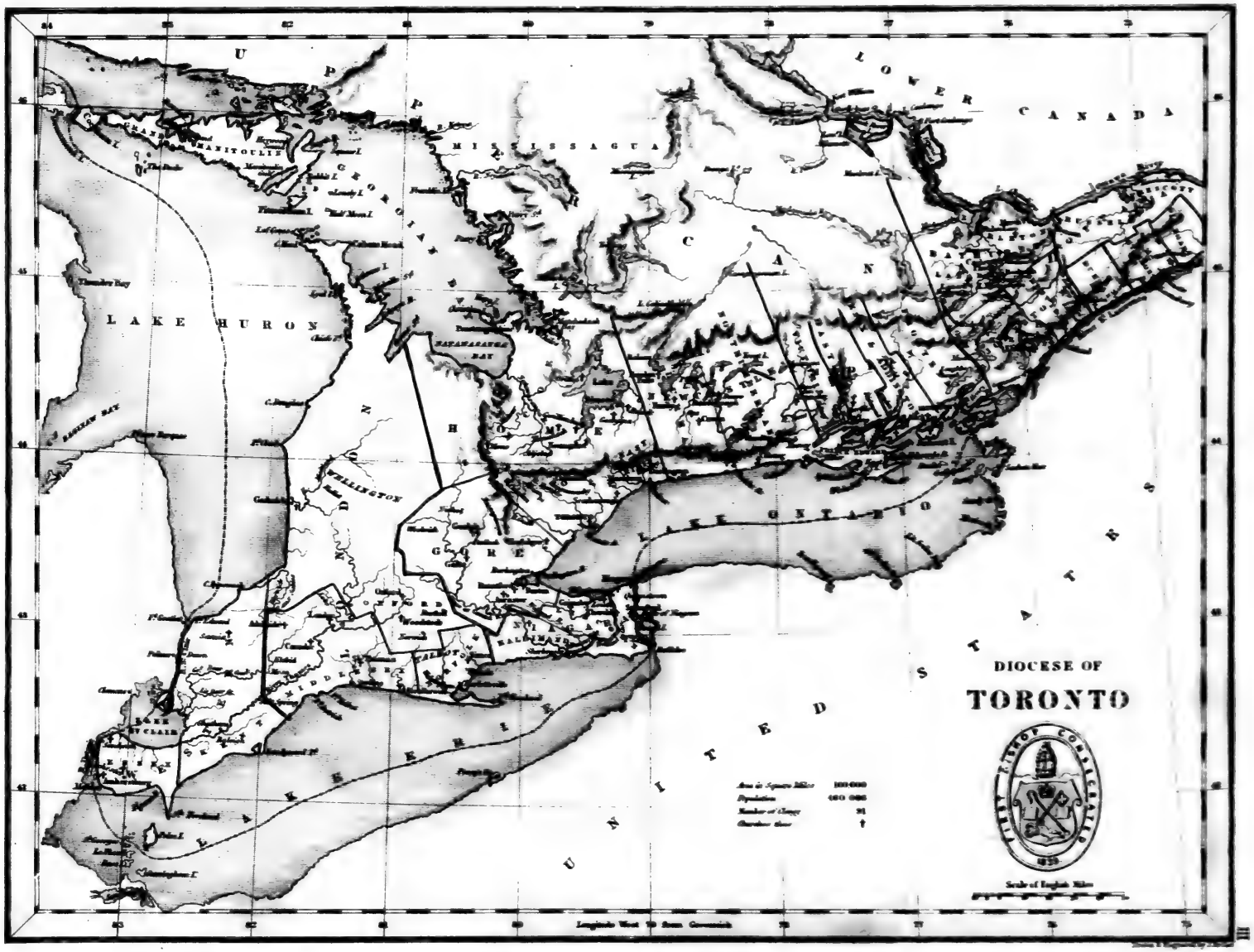
DIOCESE OF
TORONTO
LAKE HURON
LAKE ONTARIO
LOWER CANADA
UNITED STATES
MANITOULIN
MISSISSAGUA
GEORGIAN BAY
NOTTAWASAGA BAY
SAGINAW BAY
SAGINAW
WELLINGTON
HALDIMAND
LAKE ST CLAIR
THE BISHOP COMMISSARIES
1859

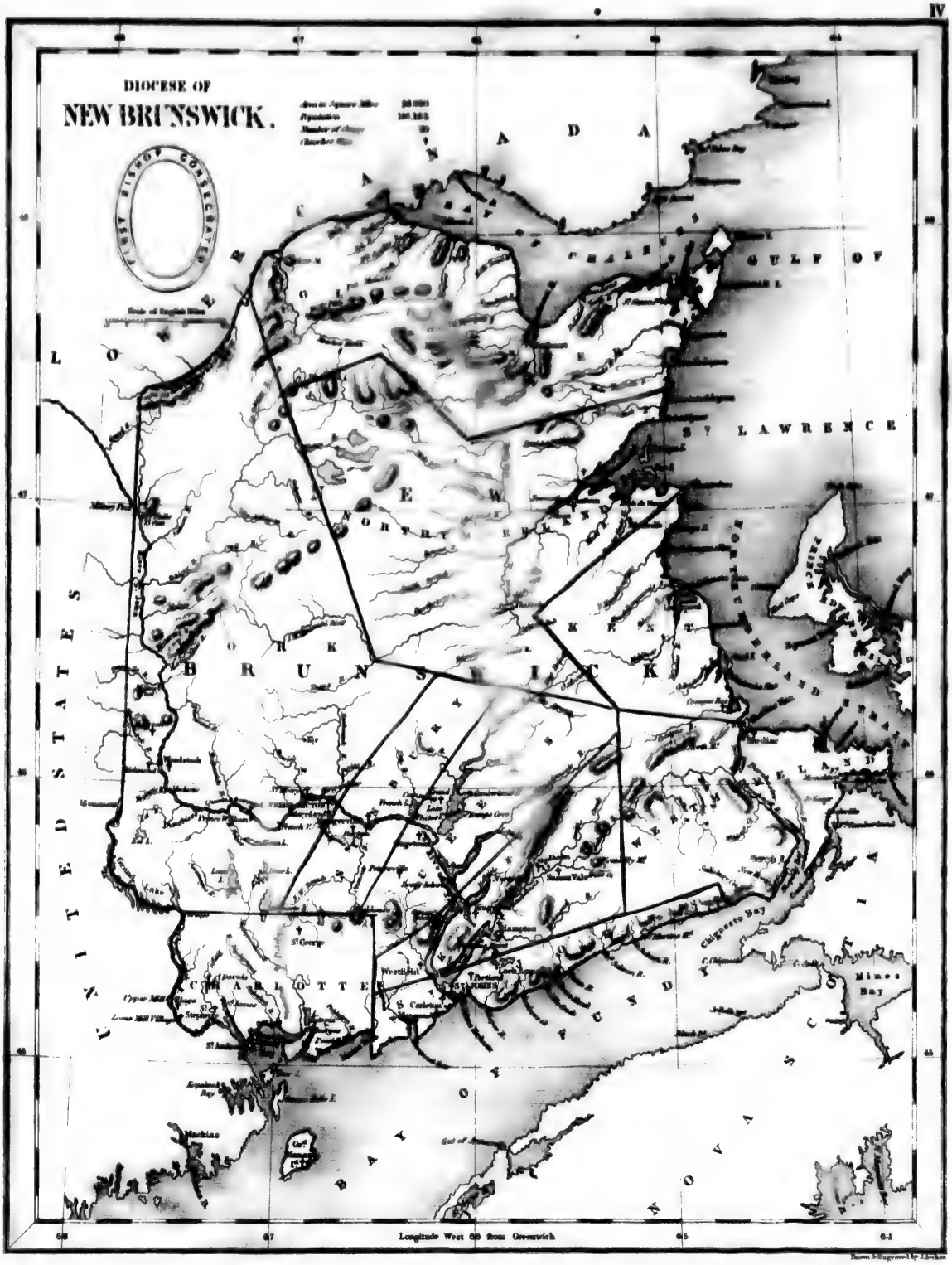
DIOCESE OF
NEW BRUNSWICK.
FIRST BISHOP CONSECRATED
Scale of English Miles
LOWER CANADA
GULF OF ST LAWRENCE
NEW BRUNSWICK
UNITED STATES
CHARLOTTE
Westfield
Chignecto Bay
Minas Bay
BAY OF FUNDY
NOVA SCOTIA
Longitude West 66 from Greenwich
Brown & Engraved by J. Archer

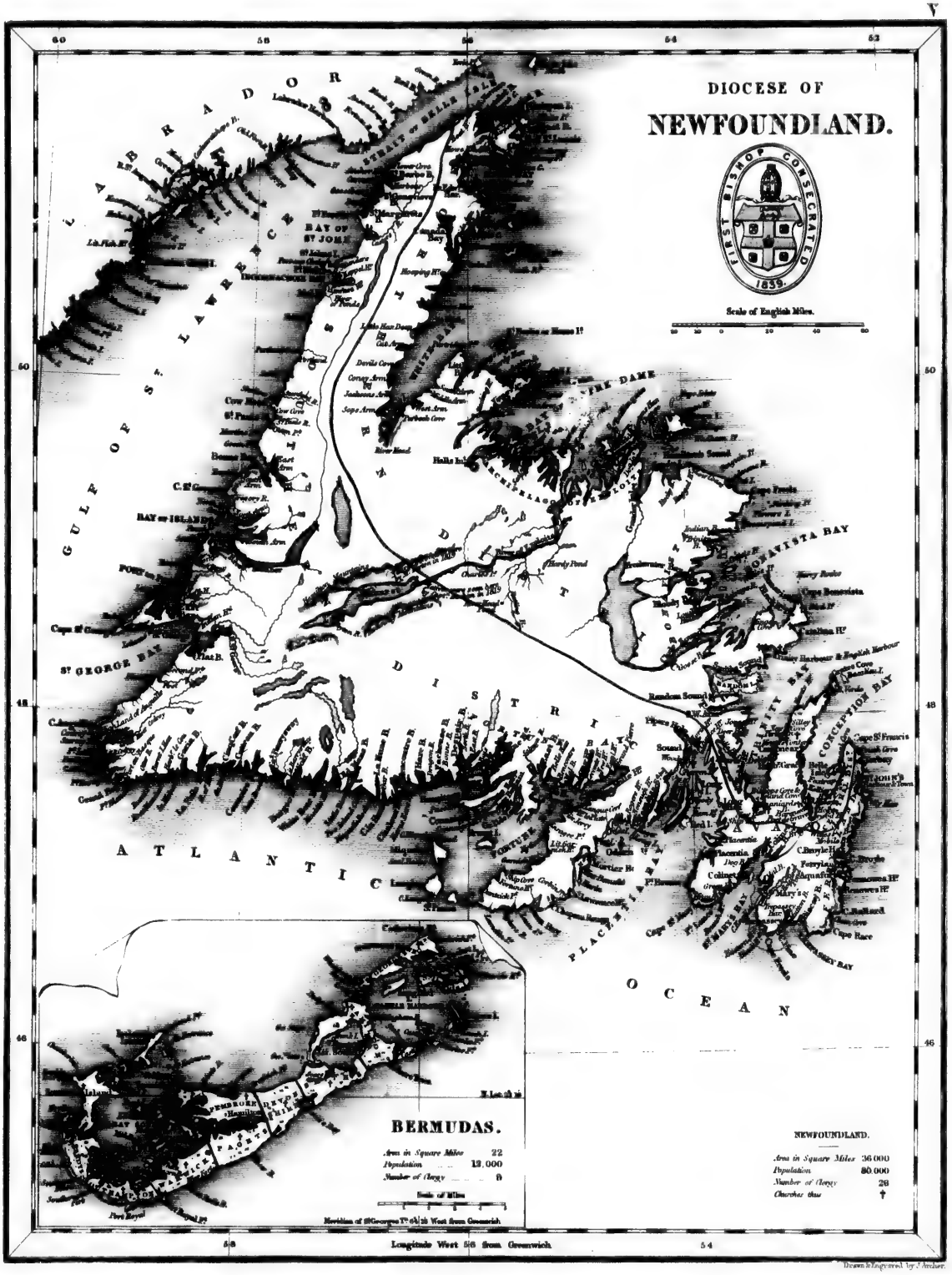

Drawn & Engraved by J. Archer.

LONDON, PRINTED FOR THE SOCIETY FOR THE PROPAGATION OF THE GOSPEL, JUN. 1842.

DIOCESE OF JAMAICA.

Scale of English Miles

JAMAICA

Area in Square Miles	5 526
Population	400 000
Number of Clergy	80
Churches thus	†

BAHAMA ISLANDS

Area in Square Miles	5524
Population	24 198
Number of Clergy	8
Churches thus	†

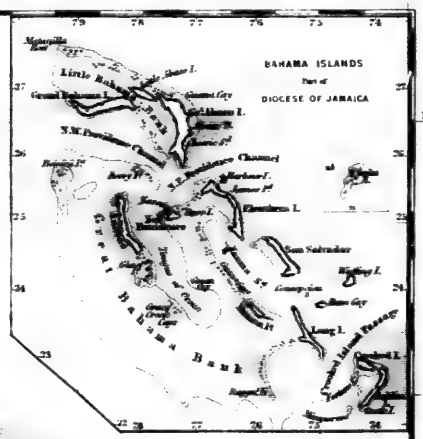

BRITISH HONDURAS

Area in Square Miles	62.750
Population	8235
Number of Clergy	2
Churches thus	†

Longitude West from Greenwich

LONDON, PRINTED FOR THE SOCIETY FOR THE PROPAGATION OF THE GOSPEL, NOV. 1843.

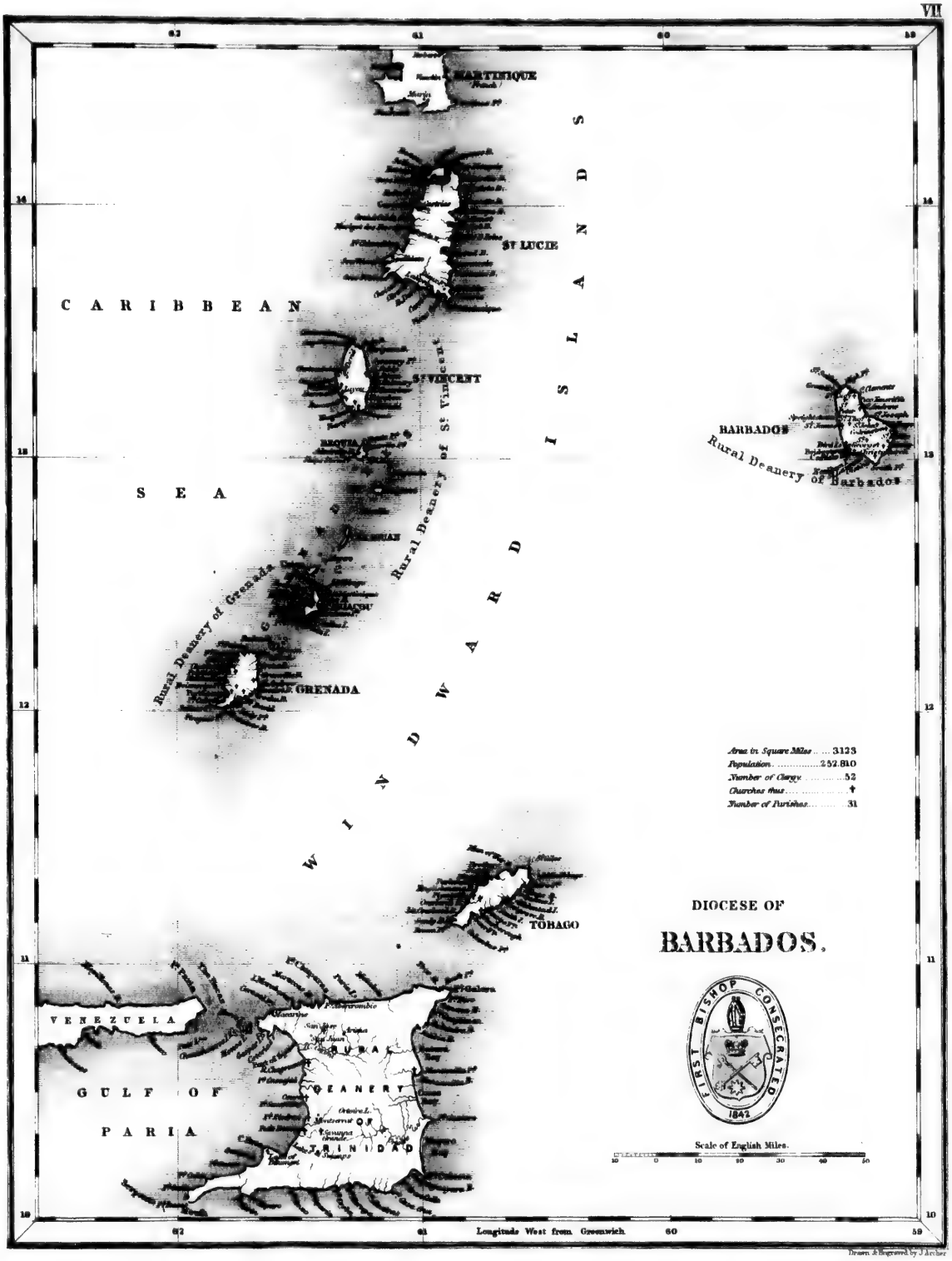

LONDON, PRINTED FOR THE SOCIETY FOR THE PROPAGATION OF THE GOSPEL, NOV. 1847.

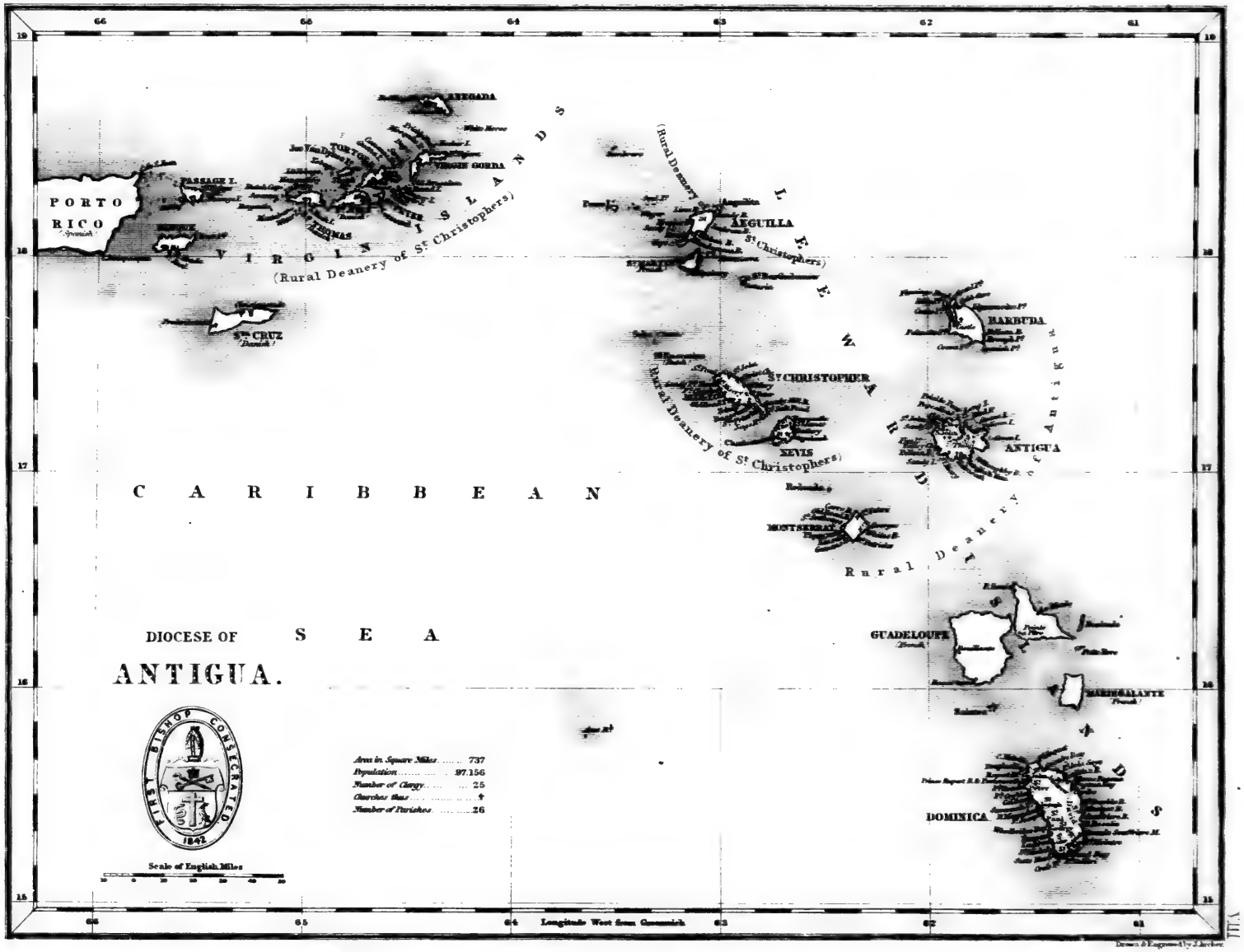
DIOCESE OF
ANTIGUA.
C A R I B B E A N
S E A
PORTO RICO
(Spanish)
VIRGIN ISLANDS
(Rural Deanery of St Christophers)
ANEGADA
TORTOLA
VIRGIN GORDA
PASSAGE I.
ST THOMAS
ST CRUZ
(Danish)
(Rural Deanery of St Christophers)
ANGUILLA
(St Christophers)
BARBUDA
ST CHRISTOPHER
NEVIS
(Rural Deanery of St Christophers)
ANTIGUA
(Rural Deanery of Antigua)
MONTSERRAT
GUADELOUPE
(French)
MARIE GALANTE
(French)
DOMINICA
Scale of English Miles
Longitude West from Greenwich
Area in Square Miles 737
Population 97.156
Number of Clergy 25
Churches thus ..... ✝
Number of Parishes 26
FIRST BISHOP CONSECRATED
1842

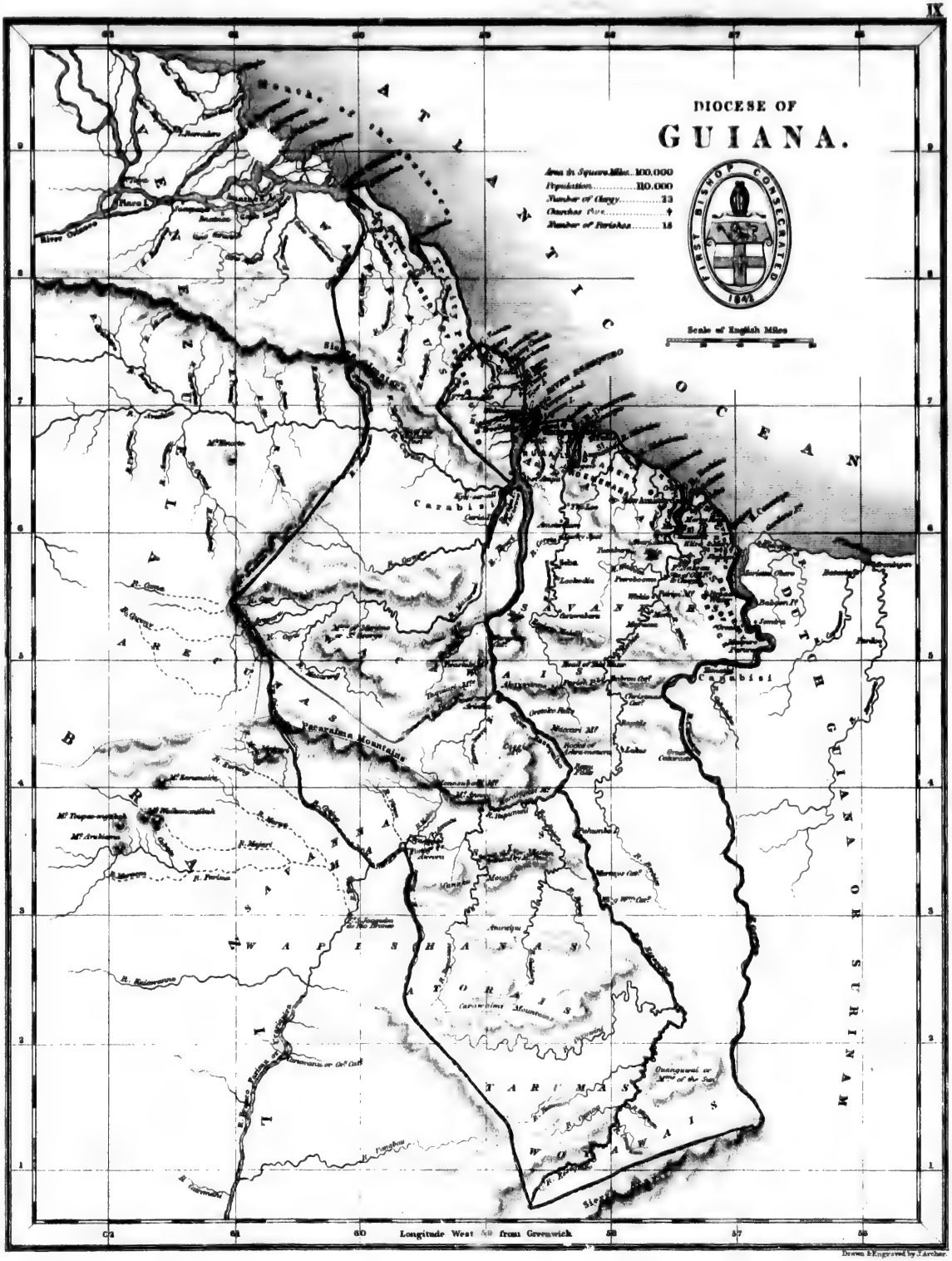

Drawn & Engraved by J. Archer.

LONDON, PRINTED FOR THE SOCIETY FOR THE PROPAGATION OF THE GOSPEL, NOV. 1842.

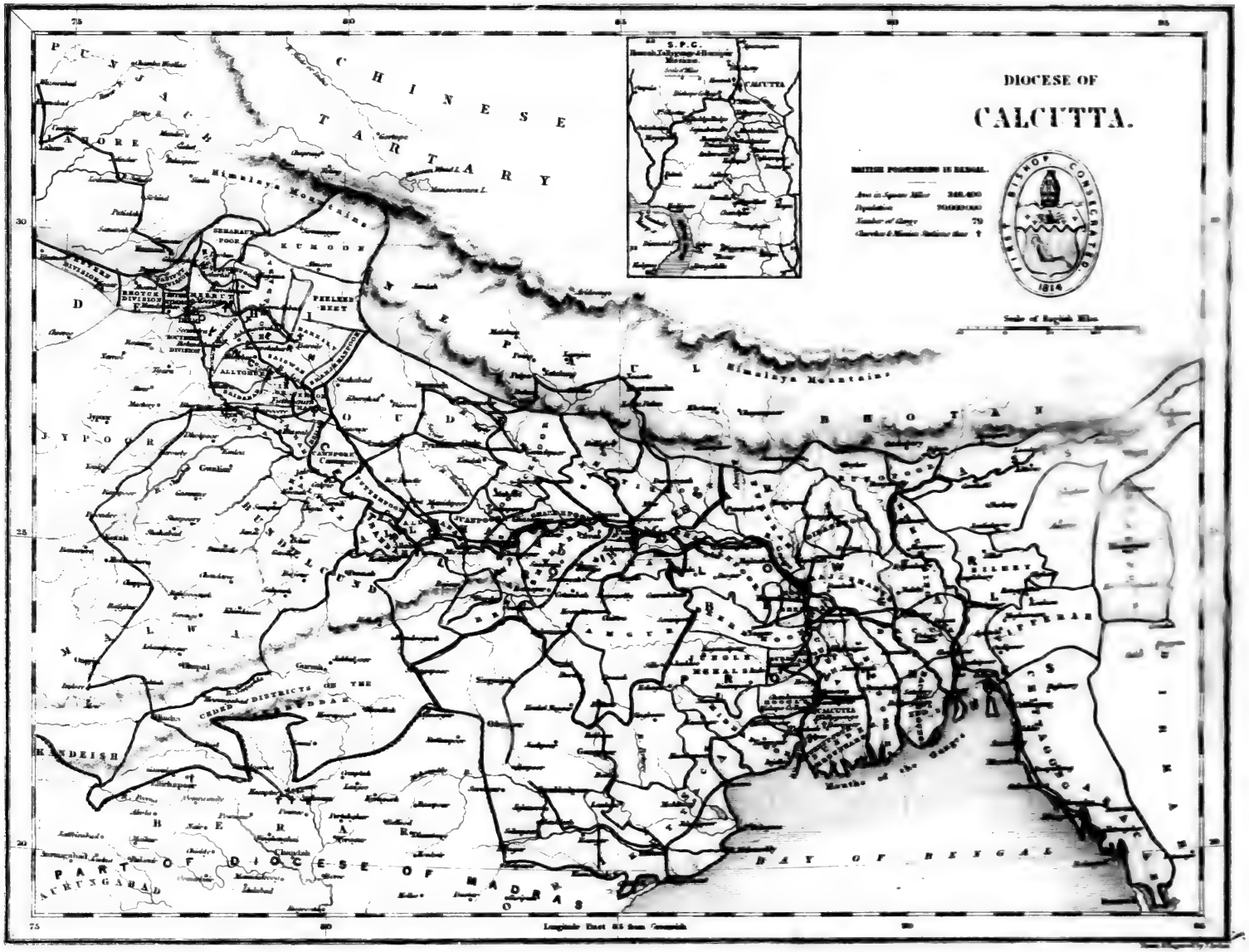

LONDON: PRINTED FOR THE SOCIETY FOR THE PROPAGATION OF THE GOSPEL, 1847.

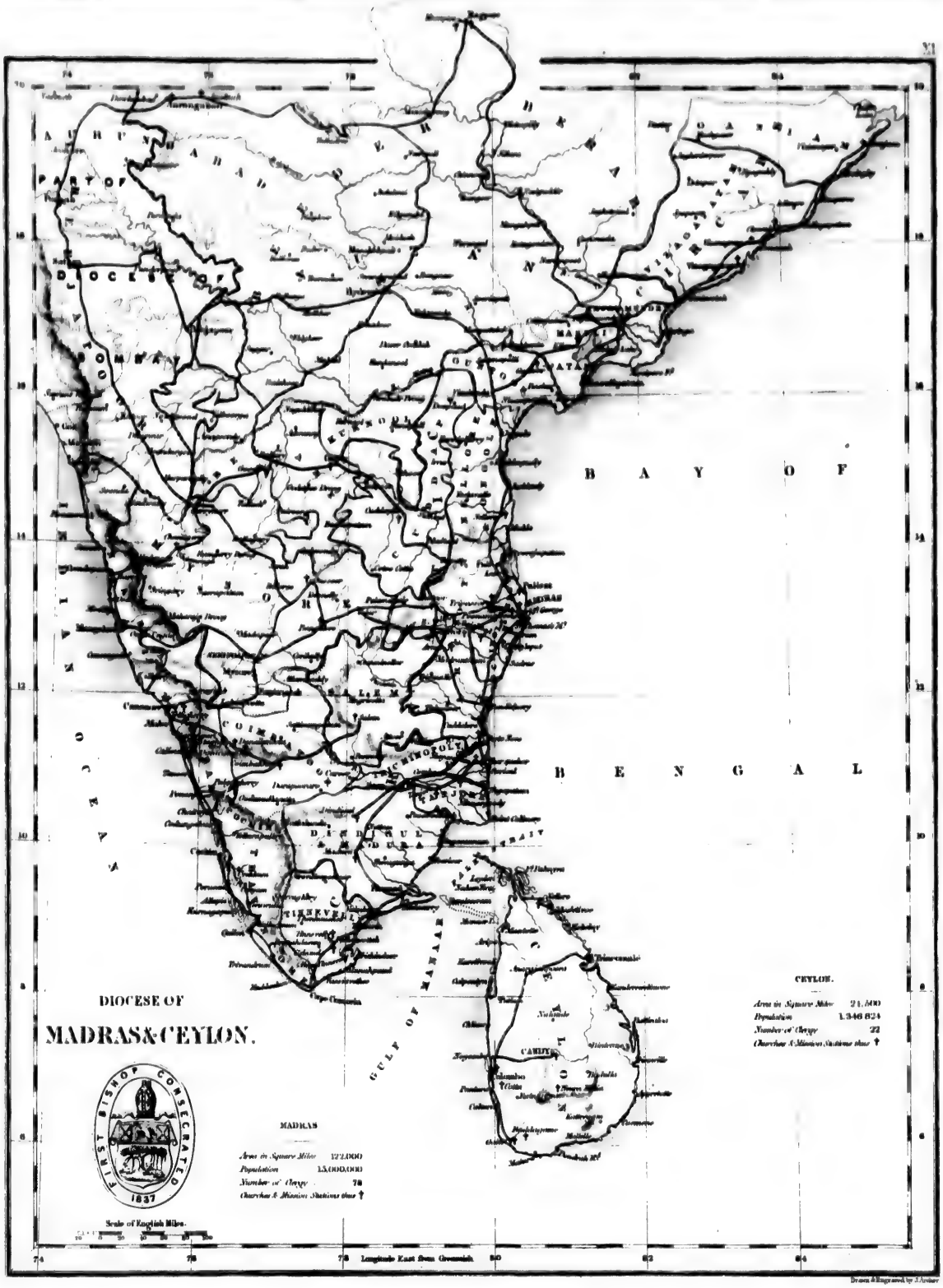

LONDON, PRINTED FOR THE SOCIETY FOR THE PROPAGATION OF THE GOSPEL, NOV. 1848.

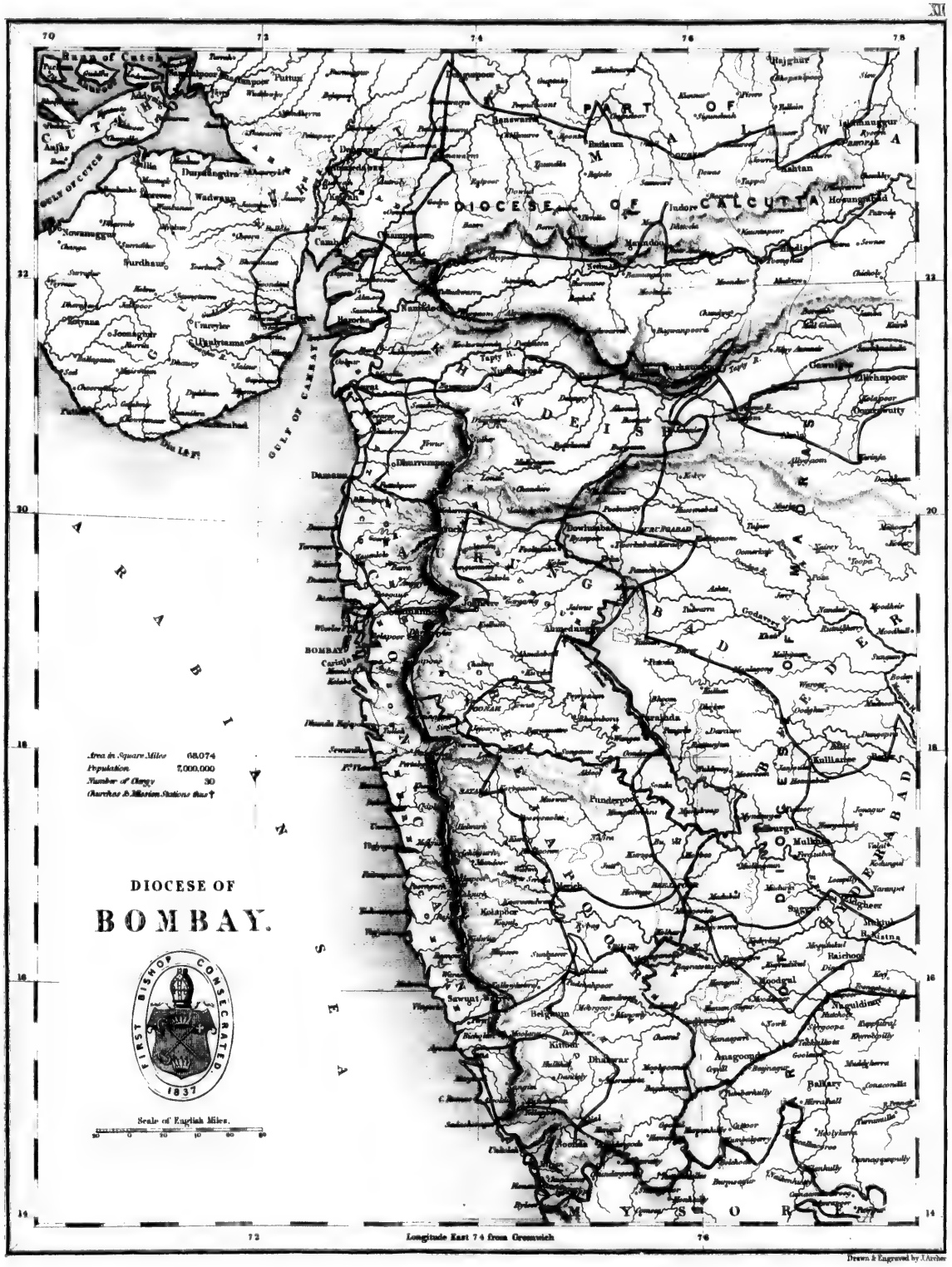

Drawn & Engraved by J. Archer

LONDON. PRINTED FOR THE SOCIETY FOR THE PROPAGATION OF THE GOSPEL, NOV. 1843.

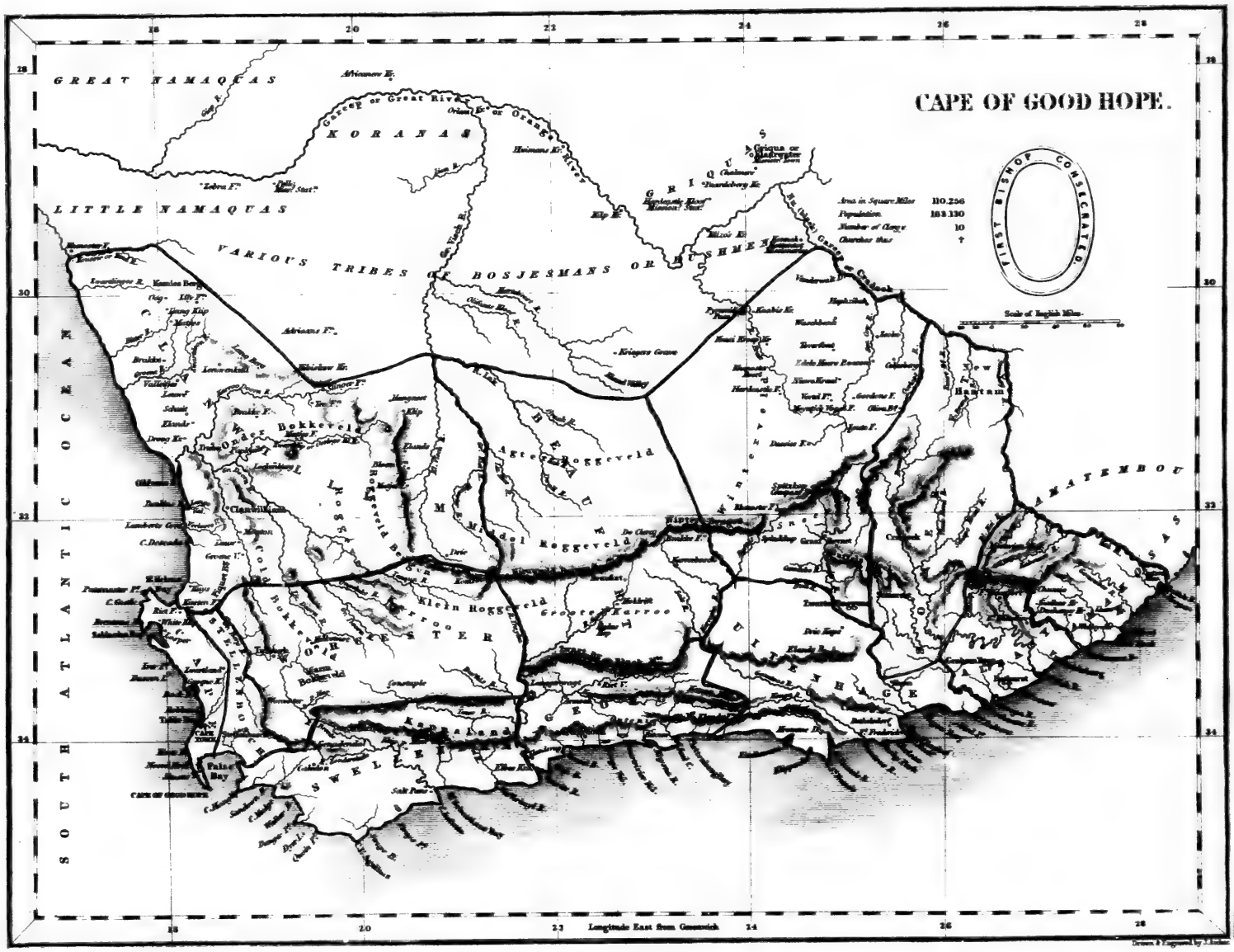

LONDON: PRINTED FOR THE SOCIETY FOR THE PROPAGATION OF THE GOSPEL, NOV. 1842.

LONDON, PRINTED FOR THE SOCIETY FOR THE PROPAGATION OF THE GOSPEL, NOV. 1842.

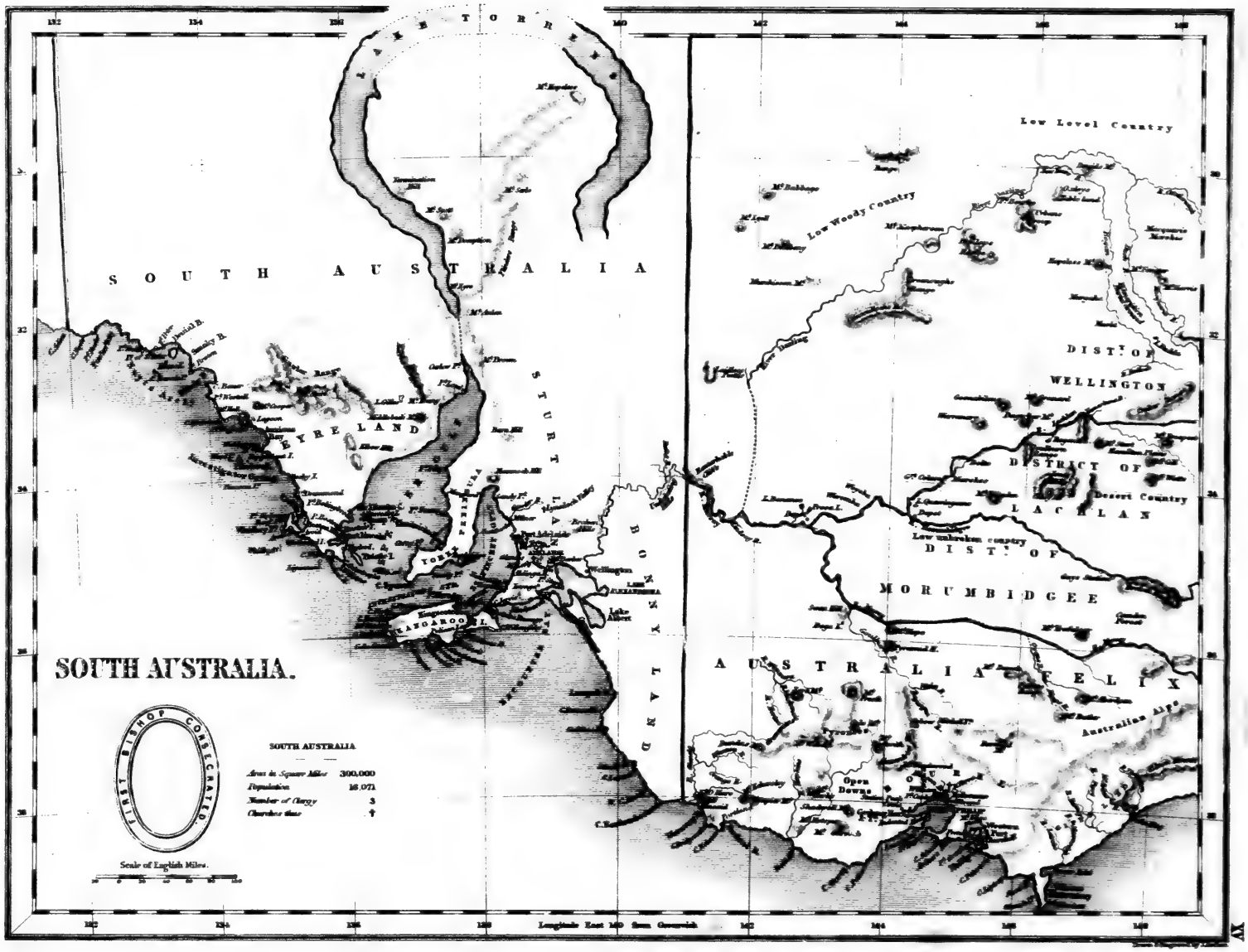

LONDON: PRINTED FOR THE SOCIETY FOR THE PROPAGATION OF THE GOSPEL, NOV. 1845.

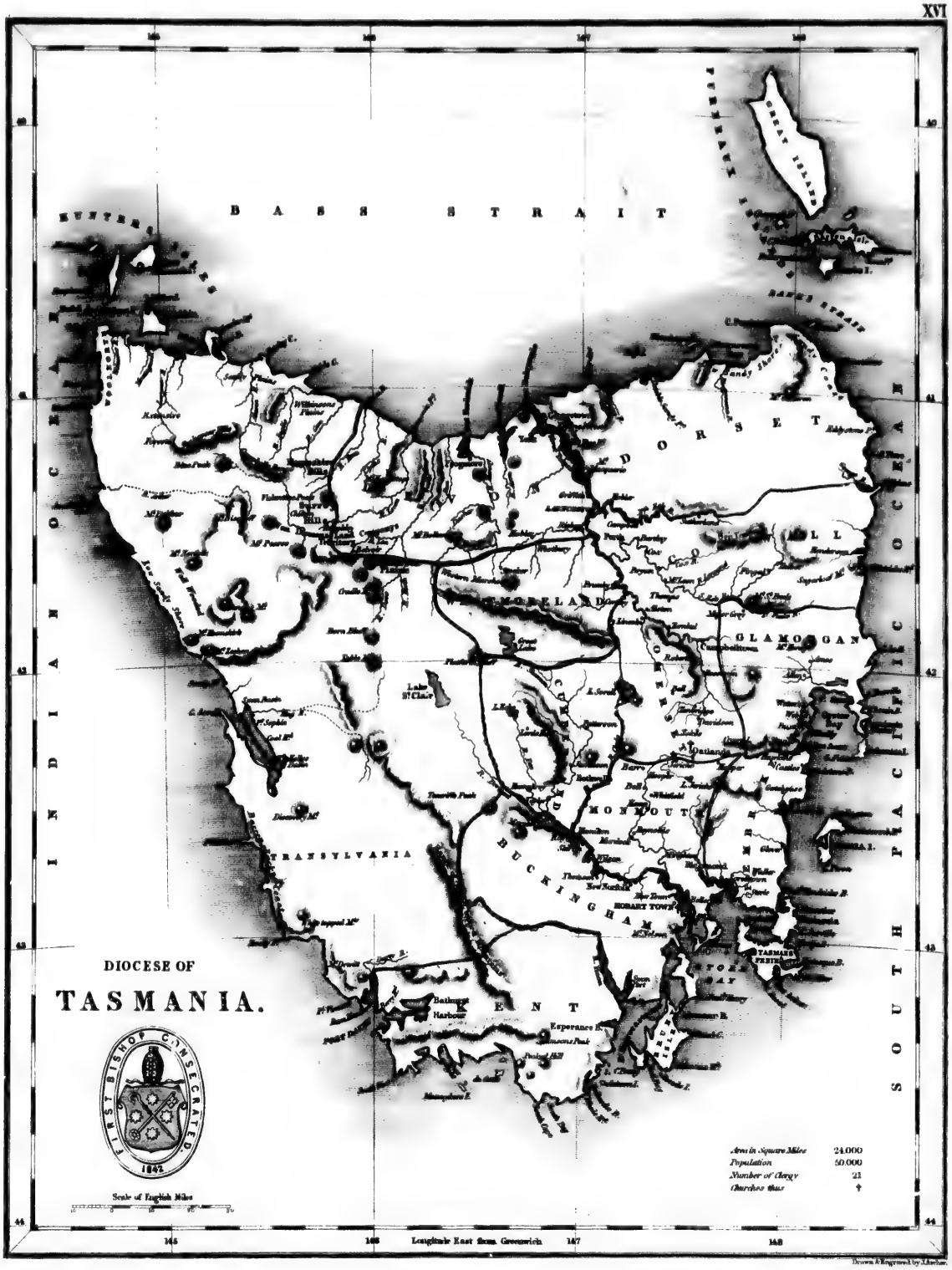

Drawn & Engraved by J. Archer.

LONDON: PRINTED FOR THE SOCIETY FOR THE PROPAGATION OF THE GOSPEL, NOV. 1843.

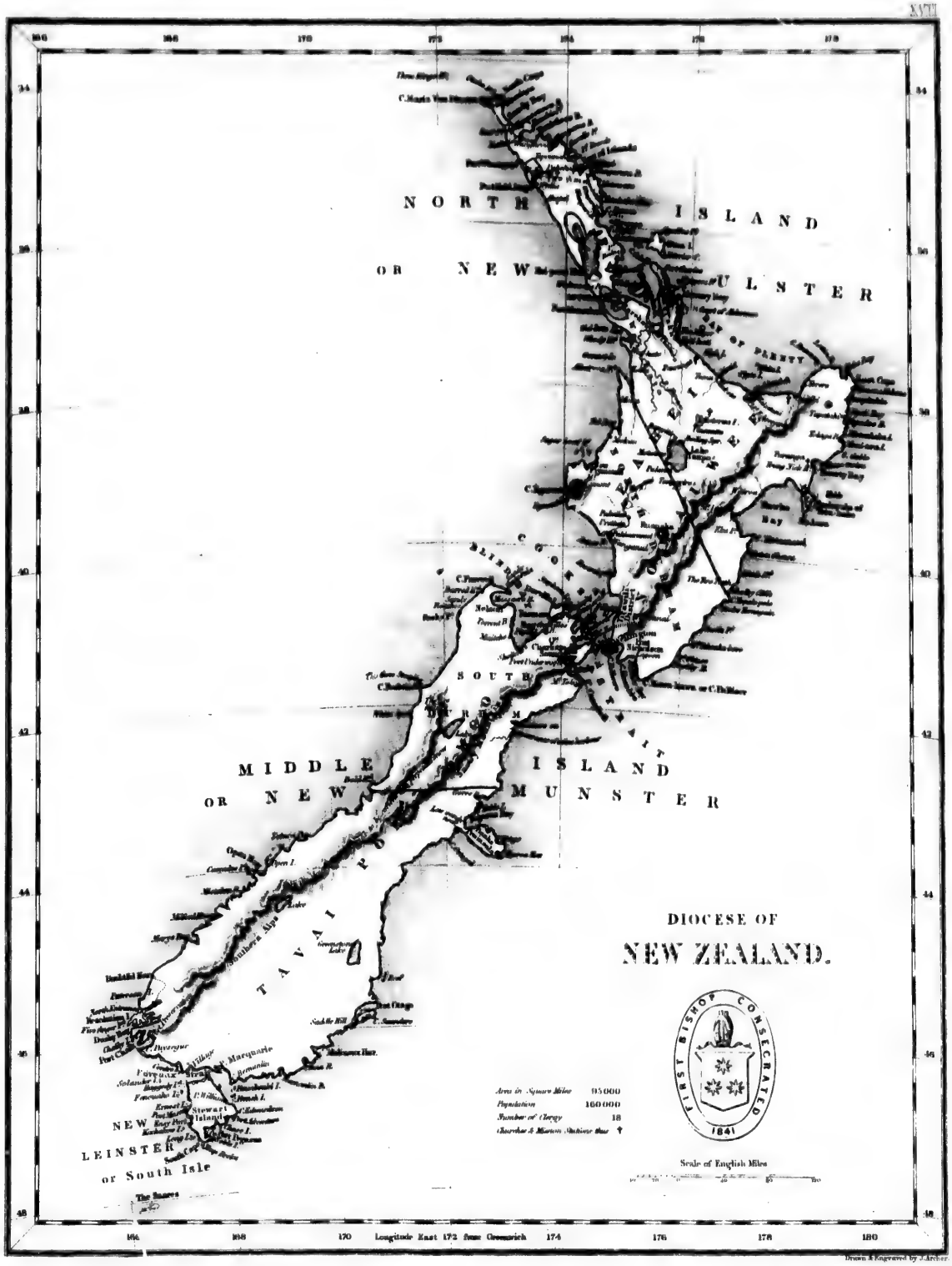

LONDON, PRINTED FOR THE SOCIETY FOR THE PROPAGATION OF THE GOSPEL, NOV. 1842.

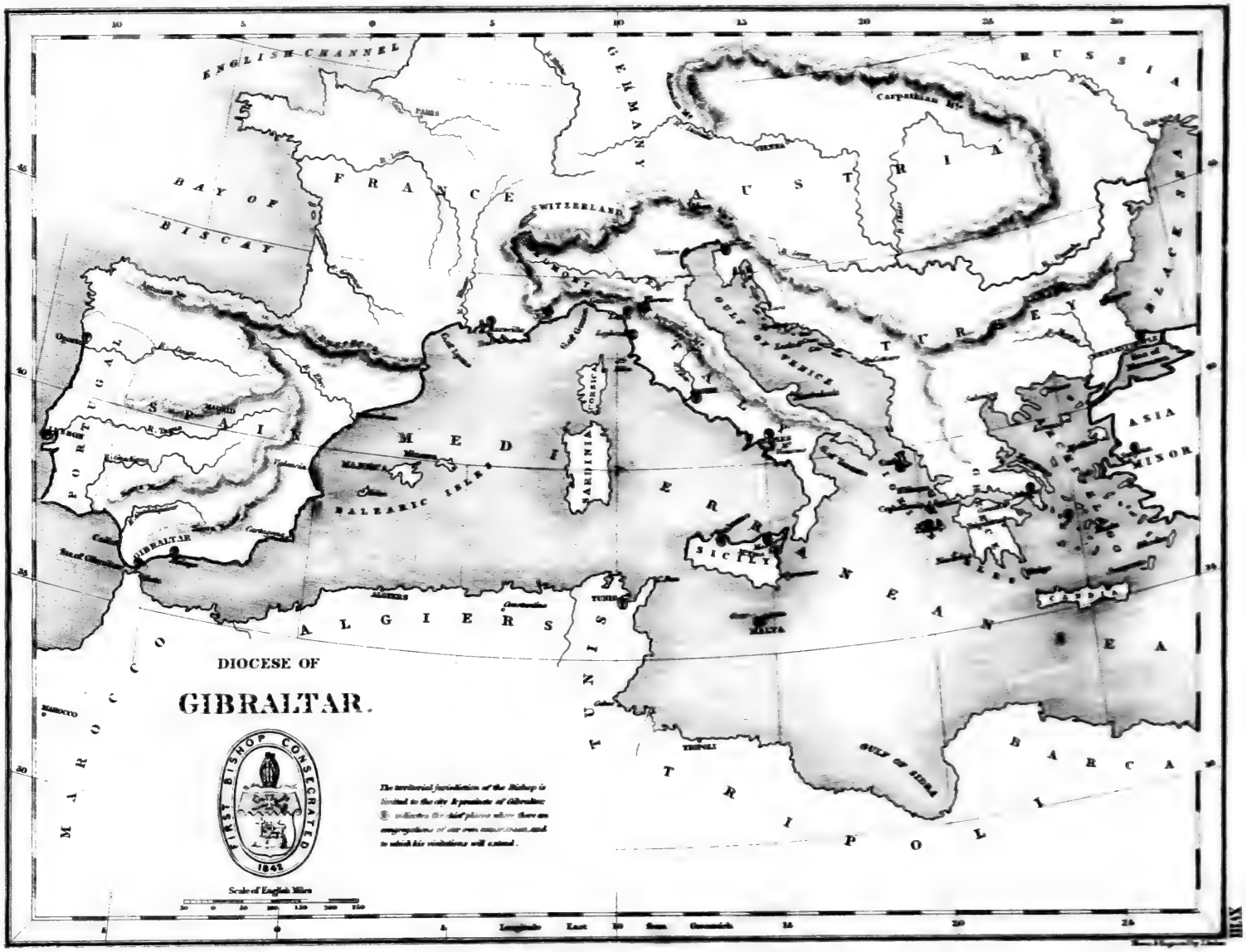

The territorial jurisdiction of the Bishop is limited to the city & peninsula of Gibraltar; & includes the chief places where there are congregations of our own communion, and to which his visitations will extend.

LITHOGR. PRINTED FOR THE SOCIETY FOR THE PROPAGATION OF THE GOSPEL, 1842.

XVIII

INDEX TO MISSIONARY STATIONS.

Name.	Country or District.	Diocese.	Map.	Lat.	Lon.
Abbotsford	St. Hyacinthe, C. E.	Quebec	II.	45.41 N	72.50 W
Aboukir	St. Ann	Jamaica	VI.	18.16 N	77.29 W
Above Rocks	St. Thomas in the Vale	Jamaica	VI.	18. 7 N	76.53 W
Adelaide	Sturtland	S. Australia	XV.	34.57 S	138.39 E
Adelaide	Middlesex, Can. West	Toronto	III.	43. 1 N	81.50 W
Agra	Delhi	Calcutta	X.	27.13 N	78. 5 E
Ahmedabad	Gujerat	Bombay	XII.	23. 0 N	72.39 E
Ahmednuggur	Aurungabad	Bombay	XII.	19. 6 N	74.47 E
Allahabad	Allahabad	Calcutta	X.	25.17 N	81.32 E
Allepie	Travancore	Madras	XI.	9.12 N	76.36 E
All Saints	Rur. Dean. of Berbice	Guiana	IX.	6.19 N	57.21 W
Amherst	Cumberland	Nova Scotia	I.	45.45 N	64. 2 W
Amherst I.	Lake Ontario	Toronto	III.	44. 8 N	76.45 W
Amherstburg	Essex, Canada West	Toronto	III.	42. 7 N	83.10 W
Ancaster	Gore, Canada West	Toronto	III.	43.13 N	80. 7 W
Annapolis	Annapolis	Nova Scotia	I.	44.40 N	65.37 W
Anotta	St. George	Jamaica	VI.	18.15 N	76.45 W
Antigonishe	Sydney	Nova Scotia	I.	45.36 N	62. 3 W
Appin	Cumberland, N. S. W.	Australia	XIV.	34.13 S	150.51 E
Arcot	Carnatic	Madras	XI.	12.55 N	79.25 E
Arichat	Madame I. (Breton)	Nova Scotia	I.	45.30 N	61. 7 W
Arnee	Carnatic	Madras	XI.	12.40 N	79.20 E
Arthur's Seat	Clarendon	Jamaica	VI.	18.11 N	77.18 W
Auckland	New Ulster	New Zealand	XVII	36.52 S	174.42 E
Aurungabad	Aurungabad	Madras	XI.	19.56 N	75.35 E
Aylesford	King's County	Nova Scotia	I.	45. 4 N	64.47 W
Baie-de-Vents	Northumberland	N. Brunswick	IV.	47. 3 N	65.11 W
Bangalore	Mysore	Madras	XI.	12.58 N	77.40 E
Bareily	Delhi	Calcutta	X.	28.50 N	79.14 E
Bareneed	Avalon	Newfoundland	V.	47.27 N	53. 0 W
Baripoor	Bengal	Calcutta	X.	22.15 N	88.12 E
Barouallie	Isle of St. Vincent	Barbados	VII.	13.17 N	61.19 W
Barrackpoor	Bengal	Calcutta	X.	22.45 N	88.28 E
Barton	Gore, Canada West	Toronto	III.	43.18 N	80. 0 W
Basseterre	St. Christopher	Antigua	VIII.	17.20 N	62.54 W
Bath	Midland, Canada West	Toronto	III.	44.13 N	76.49 W
Bath	St. Thomas	Jamaica	VI.	17.58 N	76.23 W
Bathurst	Albany	C of Good Hope	XIII.	33.32 S	26.36 E
Bathurst	Bathurst, N. S. Wales	Australia	XIV.	33.23 S	149.31 E
Bathurst	Gloucester	N. Brunswick	IV.	47.36 N	65.42 W
Bay Church	Annapolis	Nova Scotia	I.	44.30 N	65.57 W
Bay of Chaleurs	Bonaventure, Can. East	Quebec	II.	48. 5 N	65.40 W
Bay of Islands	New Ulster	New Zealand	XVII.	35.18 S	174.18 E
Bay of Islands	Southern	Newfoundland	V.	49. 9 N	58.18 W
Bay Verde	Northern	Newfoundland	V.	48. 8 N	52.44 W
Beaufort	Quebec, Canada East	Quebec	II.	47. 4 N	71.20 W
Beckwith	Bathurst, Canada West	Toronto	III.	45. 2 N	76. 9 W
Bedford	Halifax	Nova Scotia	I.	44.42 N	63.47 W
Belgaum	Bejapoor	Bombay	XII.	15.50 N	74.35 E
Belize	British Honduras	Jamaica	VI.	17.30 N	88. 9 W
Bellary	Bellary	Madras	XI.	15. 8 N	76.55 E
Belleville	Hastings, Canada West	Toronto	III.	44.20 N	77.22 W
Benares	Allahabad	Calcutta	X.	25.14 N	83. 0 E
Berrima	Camden, N. S. Wales	Australia	XIV.	34.29 S	150.24 E
Berthier	Montreal	Quebec	II.	46. 8 N	73. 5 W
Bird Island	Northern	Newfoundland	V.	48.38 N	52.57 W
Birnam Wood	St. George	Jamaica	VI.	18. 8 N	76.41 W
Bishop's Coll.	Bengal	Calcutta	X.	22.32 N	88.27 E
Bishop's Cove & Island Cove	Northern	Newfoundland	V.	47.32 N	53. 0 W
Black R. Vill.	St. Elizabeth	Jamaica	VI.	18. 3 N	77.52 W
Blackville	Northumberland	N. Brunswick	IV.	46 58 N	65.11 W
Blue Mountain Valley Chapel	St. Thomas in the East	Jamaica	VI.	17.58 N	76.32 W
Bombay	Concan	Bombay	XII.	18.55 N	72.50 E
Bonavista	Northern District	Newfoundland	V.	48.40 N	53. 0 W
Bourg Louis	Port Neuf, Canada East	Quebec	II.	46.50 N	71.48 W
Brantford	Gore, Canada West	Toronto	III.	43.16 N	80. 4 W
Bridgetown	Annapolis	Nova Scotia	I.	44.52 N	65.17 W
Brisbane Water	Northumberl^d. N. S. W.	Australia	XIV.	33.25 S	151.16 E
Broad Cove	Queen's County	Nova Scotia	I.	44.12 N	64.31 W
Brock	Home, Canada West	Toronto	III.	44.20 N	79.10 W
Brockville	Johnstown, Can. West	Toronto	III.	44.37 N	75.47 W
Brown's Town	St. Ann	Jamaica	VI.	18.24 N	77.29 W
Buccament	St. Vincent	Barbados	VII.	13.15 N	61.17 W
Bungonia	Argyle, N. S. W.	Australia	XIV.	34.50 S	149.59 E
Burdwan	Bengal	Calcutta	X.	23.14 N	87.55 E

Name.	Country or District.	Diocese.	Map.	Lat.	Lon.
Burhampoor	Bengal	Calcutta	X.	24. 2 N	88.20 E
Bytown	Carleton, Canada West	Toronto	III.	45.20 N	75.42 W
Calcutta	24 Pergunnahs	Calcutta	X.	22.29 N	88.29 E
Caldwell	Montreal	Quebec	II.	45.24 N	74. 9 W
Caliaqua	St. Vincent	Barbados	VII.	13.11 N	61.15 W
Calicut	Malabar	Madras	XI.	11.13 N	75.50 E
Calydon	York	Toronto	III.	43.52 N	80. 8 W
Camden	New South Wales	Australia	XIV.	34.30 S	150.49 E
Campbelltown	Cumberland, New S.W.	Australia	XIV.	34. 4 S	150.52 E
Campo Bello	Bay of Fundy	N. Brunswick	IV.	44.50 N	66.59 W
Canamore	Malabar	Madras	XI.	11.50 N	75.32 E
Candy	Ceylon	Madras	XI.	7.17 N	80 45 E
Canning	Queen's County	N. Brunswick	IV.	45.58 N	66.11 W
Cape Cove	Gaspé, Canada East	Quebec	II.	48 23 N	64.40 W
Cape Town	Cape	C of Good Hope	XIII.	33.51 S	18.20 E
Caradoc	Middlesex, Can. West	Toronto	III.	42.56 N	81.36 W
Carbonear	Northern	Newfoundland	V.	47.48 N	53. 0 W
Carleton	St. John's	N. Brunswick	IV.	45.13 N	66.10 W
Carleton Place	Bathurst, Canada West	Toronto	III.	45. 9 N	76.10 W
Carlisle Bay	Barbados	Barbados	VII.	13. 3 N	59.16 W
Carrying Place	Prince Edward District	Toronto	III.	44.10 N	77.25 W
Castle	Barbuda	Antigua	VIII.	17.43 N	61.51 W
Castle Hill	Cumberland, New S. W.	Australia	XIV.	33.45 S	151.13 E
Castlereagh	Cumberland, New S. W.	Australia	XIV.	33.38 S	150.42 E
Castries	St. Lucie	Barbados	VII.	13.59 N	60.57 W
Catalina Harb.	Northern	Newfoundland	V.	48.32 N	53. 4 W
Cavan	Durham, Canada West	Toronto	III.	44.14 N	78.36 W
Cawnpore	Cawnpore	Calcutta	X.	26.30 N	80.27 E
Chagouane R	Trinadad	Barbados	VII.	10.36 N	61.28 W
Chapel	Vere	Jamaica	VI.	17.53 N	77.16 W
Chapleton	Clarendon	Jamaica	VI.	18. 7 N	77.19 W
Charleston	Stanstead, Canada East	Quebec	II.	45.11 N	71.58 W
Charlestown	Nevis	Antigua	VIII.	17. 9 N	62.45 W
Charlestown	St. George	Jamaica	VI.	18.12 N	76.40 W
Charlottetown	Grenada	Barbados	VII.	12.11 N	61.46 W
Charlottetown	Prince Edward Island	Nova Scotia	I.	46.16 N	63.14 W
Chateaubelair	St. Vincent	Barbados	VII.	13.24 N	61.18 W
Chatham	Northumberland	N. Brunswick	IV.	47. 2 N	65.30 W
Chester	Luneberg	Nova Scotia	I.	44.37 N	64.15 W
Chingleput	Chingleput	Madras	XI.	12 42 N	80. 3 E
Chinsura	24 Pergunnahs	Calcutta	X.	22.50 N	88.30 E
Chippewa	Niagara	Toronto	III.	43. 5 N	79. 8 W
Chittagong	Chittagong	Calcutta	X.	22.30 N	91.52 E
Chittoor	Arcot	Madras	XI.	13.15 N	79.12 E
Christchurch	Barbados	Barbados	VII.	13. 1 N	59. 9 W
Christchurch	St. Christopher	Antigua	VIII.	17.25 N	62.55 W
Christianstadt	Barbados	Barbados	VII.	17.45 N	65.17 W
Christieville	Rouville, Canada East	Quebec	II.	45.18 N	73.18 W
Chunargur	Benares	Calcutta	X.	25. 3 N	82.57 E
Cicacole	Vizagapatam	Madras	XI.	18.17 N	84. 0 E
Clarendon	Ottawa, Canada East	Quebec	II.	45.42 N	76.30 W
Clements	Annapolis	Nova Scotia	I.	44.37 N	65.42 W
Clifton Mount.	St. Andrew	Jamaica	VI.	18. 4 N	76.44 W
Cobbity	Cumberland, New S. W.	Australia	XIV.	34. 0 S	150.44 E
Coburg	Northumberland, C. W.	Toronto	III.	44. 0 N	78.10 W
Cocagne Harb.	Kent	N. Brunswick	IV.	46.17 N	64.44 W
Cochin	Travancore	Madras	XI.	9.50 N	76.19 E
Codrington	Barbados	Barbados	VII.	13. 8 N	59. 7 W
Coimbatoor	Coimbatoor	Madras	XI.	11. 5 N	77. 2 E
Colchester	Essex, Canada West	Toronto	III.	42. 6 N	83. 1 W
Colombo	Ceylon	Madras	XI.	6.58 N	79.58 E
Combaconum	Tanjore	Madras	XI.	10.50 N	79.35 E
Compton	St. Francis	Quebec	II.	54 25 N	71.32 W
Constantinople	Turkey	Gibraltar	XVIII.	41. 5 N	28.50 E
Cook's R.	Cumberland, New S. W.	Australia	XIV.	33.55 S	151. 9 E
Corfu	Ionian Isles	Gibraltar	XVIII.	39 35 N	19.30 E
Cornwall	Stormont, Canada West	Toronto	III.	45. 4 N	74.48 W
Cornwallis	King's County	Nova Scotia	I.	45.17 N	64.13 W
Coteau du Lac	Vaudreuil, Canada East	Quebec	II.	45.16 N	74.16 W
Cotta	Ceylon	Madras	XI.	6.50 N	80. 7 E
Cotyam	Travancore	Madras	XI.	9.30 N	76.37 E
Couva	Trinadad	Barbados	VII.	10.28 N	61.29 W
Cuddalore	Arcot	Madras	XI.	11.48 N	79.48 E
Cuddapa	Vizagapatam	Madras	XI.	14.25 N	78.45 E
Dacca	Dacca	Calcutta	X.	23.46 N	90.35 E
Darlington	Durham, Canada West	Toronto	III.	43.55 N	78.46 W
Darliston	Westmoreland	Jamaica	VI.	18.15 N	77.58 W

INDEX TO MISSIONARY STATIONS.

Name.	Country or District.	Diocese.	Map.	Lat.	Lon.
Dartmouth	Halifax	Nova Scotia	I.	44.40 N	63.37 W
Delaware	London, Canada West.	Toronto	III.	43.15 N	3.12 W
Delhi	Delhi	Calcutta	X.	28.46 N	77.15 E
Delve	Westmoreland	Jamaica	VI.	18.19 N	78.17 W
Digby	Annapolis	Nova Scotia	I.	44.35 N	65.48 W
Dinagepoor	Dinagepoor	Calcutta	X.	25.47 N	88.45 E
Dindigul	Dindigul	Madras	XI.	10.23 N	78. 5 E
Dorchester	Westmoreland	N. Brunswick.	IV.	45.55 N	64.30 W
Douglas	Hants	Nova Scotia	I.	45.10 N	63.35 W
Drummondville	Drummond, Can. East	Quebec	II.	45.55 N	72.26 W
Dumfries	York	N. Brunswick.	IV.	45.54 N	67.26 W
Dunham	Missisqui, Canada East	Quebec	II.	45.11 N	72.58 W
Dunnville	Haldimand, Can. West	Toronto	III.	42 53 N	79.38 W
Durham	Drummond, Can. East	Quebec	II.	45.49 N	72.20 W
Eastern Coast.	Halifax	Nova Scotia	I.	44 42 N	63.46 W
Eaton	Sherbrooke, Can. East	Quebec	II.	45.23 N	71.20 W
Elizabethtown.	Leeds, Canada West	Toronto	III.	44.39 N	75.52 W
Ellichapoor	Berar	Calcutta	X.	21.40 N	82.40 E
Ellore	Masulipatam	Madras	XI.	16.40 N	81. 9 E
Emily	Durham, Canada West	Toronto	III.	44.22 N	78.48 W
English Harb.	Trinity Bay	Newfoundland.	V.	48.23 N	53.10 W
Etobicoke	Home, Canada West	Toronto	III.	43.42 N	79.38 W
Falmouth	Antigua	Antigua	VIII.	17. 4 N	61.52 W
Falmouth	Hanta	Nova Scotia	I.	44.59 N	64. 1 W
Falmouth	Trelawney	Jamaica	VI.	18.29 N	77.43 W
Fenelon Falls	Durham, Canada West	Toronto	III.	44.31 N	78.56 W
Ferryland	Avalon	Newfoundland.	V.	47. 4 N	52.42 W
Fillichapoor	Berar	Calcutta	X.	21.17 N	77.31 E
Florence	Italy	Gibraltar	XVIII.	48 18 N	10. 5 E
Fogo Isle	Hamilton's Sound	Newfoundland	V.	49.46 N	54. 0 W
Fort Beaufort.	Albany	C.ofGoodHope	XIII.	32 42 S	26.36 E
Fort Chambly.	Rouville, Canada East.	Quebec	II.	45.28 N	73.17 W
FortCumberl	Westmoreland	N. Brunswick.	IV.	45.50 N	64.11 W
FortMonckton	Westmoreland	N. Brunswick.	IV.	46. 0 N	64.10 W
Fortune Bay	Southern	Newfoundland.	V.	47 25 N	55.20 W
Foxtrap	Conception Bay	Newfoundland.	V.	47.35 N	52.40 W
Frampton	Quebec	Quebec	II.	46.25 N	71. 9 W
Frederickstadt	Santa Cruz	Antigua	VIII.	17.41 N	65.27 W
Frederickton	York	N. Brunswick.	IV.	45 57 N	66.44 W
Frontier	St. Mary	Jamaica	VI.	18.21 N	76.55 W
Frost	Shefford, Canada East	Quebec	II.	45.20 N	72.30 W
Futtehgurh	Ferrokhabad	Calcutta	X.	27.18 N	79.10 E
Gagetown	Queen's County	N. Brunswick.	IV.	45.49 N	66.17 W
Ganjam	Ganjam	Madras	XI.	19.20 N	85.14 E
Gaspé Basin	Gaspé, Canada East	Quebec	II.	48.48 N	64.37 W
Gay's Cove	Barbados	Barbados	VII.	13.15 N	59.15 W
Georgetown	King's County	Nova Scotia	I.	46.11 N	62.33 W
Georgina	Home, Canada West	Toronto	III.	44.18 N	79.17 W
Ghazeepoor	Ghazeepoor	Calcutta	X.	25.31 N	83.31 E
Gibraltar	Spain	Gibraltar	XVIII.	36.11 N	5.10 W
Gingerland	Nevis	Antigua	VIII.	17.10 N	62.41 W
Gloucester.	Gloucester, New S. W.	Australia	XIV.	32.12 S	152. 2 E
Golden Grove.	St.Thomas-in-the-East	Jamaica	VI.	17.57 N	76.19 W
Good Hope	Trelawney	Jamaica	VI.	18.26 N	77.43 W
Gooty	Bellary	Madras	XI.	15. 4 N	77.50 E
Gore	Montreal, Canada East	Quebec	II.	45.45 N	74.21 W
Goruckpoor	Goruckpoor	Calcutta	X.	26.45 N	83.28 E
Goulburn	Argyle, New S. Wales.	Australia	XIV.	34.43 S	149.50 E
Grahamtown	Albany	C.ofGoodHope	XIII.	33.21 S	26.25 E
Grand Lake	Queen's County	N. Brunswick.	IV.	45.55 N	66. 7 W
GrandMananI.	Bay of Fundy	N. Brunswick.	IV.	44.37 N	66.51 W
Granville	Annapolis	Nova Scotia	I.	44.50 N	65.25 W
Grate's Cove	Northern	Newfoundland.	V.	48.14 N	52.42 W
Great Head	Barbados	Barbados	VII.	13.16 N	59.18 W
Greenspond I.	Bonavista Bay	Newfoundland.	V.	49. 9 N	53.27 W
Greentown H'.	Hanover	Jamaica	VI.	18.24 N	78.19 W
Greenwich	Queen's County	N. Brunswick.	IV.	45.32 N	66.12 W
Grenville	Montreal, Canada East	Quebec	II.	45.41 N	74 51 W
Grimsby	Niagara, Canada West	Toronto	III.	43.10 N	79.38 W
Guanaboa	St. John	Jamaica	VI.	18. 2 N	77. 7 W
Guntoor	Masulipatam	Madras	XI.	16.27 N	80.32 E
Guelph	Gore, CanadaWest	Toronto	III.	43.35 N	80.20 W
Guysboro'	Sydney	Nova Scotia	I.	45 22 N	61.33 W
Guy's Hill.	St.Thomas-in-the-Vale	Jamaica	VI.	18.16 N	77. 6 W
Gwillimburg	Home, Canada West	Toronto	III.	44.13 N	79.34 W
Habad	Delhi	Calcutta	X.	27.15 N	79.32 E
Halfwaytree	St. Andrew	Jamaica	VI.	17.59 N	76.48 W
Halifax	Halifax	Nova Scotia	I.	44.39 N	63.40 W
Halifax Harb.	Halifax	Nova Scotia	I.	44.35 N	63.31 W
Hamilton	Niagara, CanadaWest.	Toronto	III.	43. 4 N	79.57 W
Hamilton	Bermudas	Newfoundland.	V.	32.18 N	64 35 W
Hampton	King's County	N. Brunswick.	IV.	45.31 N	65 52 W
Harb. Beaufet.	Southern	Newfoundland.	V.	47. 7 N	55. 1 W
Harbour Grace	Northern	Newfoundland.	V.	47.43 N	53. 3 W
Harbour Isle	Bahamas	Jamaica	VI.	25.38 N	76.32 W
Harewood	St.Thomas-in-the-Vale	Jamaica	VI.	18.11 N	77. 2 W
HawkesburyR.	Cumberland, New S. W.	Australia	XIV.	33.29 S	151. 5 E
Heart'sContent	Northern	Newfoundland.	V.	47.50 N	53.10 W
Heart'sDelight	Northern	Newfoundland.	V.	47.45 N	53.15 W
Highgate	St. Mary	Jamaica	VI.	18.16 N	76.54 W
Highgate	St. Catherine	Jamaica	VI.	18. 3 N	77. 0 W
Hillsborough	Cariacou	Barbados	VII.	12.24 N	61.27 W
Hobart Town	Buckingham	Tasmania	XVI.	42.53 S	147.28 E
Holland Cove	Sydney	Nova Scotia	I.	45.32 N	61.24 W
Holy Cross	St. Elizabeth	Jamaica	VI.	17.59 N	77.41 W
Hope	St. Andrew	Jamaica	VI.	18. 0 N	76.46 W
Howra	Bengal	Calcutta	X.	22.33 N	88.28 E
Hull	Ottawa, Canada East	Quebec	II.	45.28 N	75.38 W
Huntingdon	Beauharnois, Can. East	Quebec	II.	45. 3 N	74.15 W
Hurryhurr	Mysore	Madras	XI.	14.30 N	75.53 E
Hyderabad	Nizan	Madras	XI.	17.27 N	78.29 E
Inverness	Lotbinière, Can. East	Quebec	II.	46.25 N	71.30 W
Jackson	York	N. Brunswick.	IV.	46.12 N	67.40 W
Jaulnah	Aurungabad	Madras	XI.	19.58 N	75.58 E
Jaunpore	Jaunpore	Calcutta	X.	25.44 N	82.42 E
Jeddore Harb.	Halifax	Nova Scotia	I.	44.42 N	63. 2 W
Jericho	Monmouth	Tasmania	XVI.	42.21 S	147.28 E
John River	Pictou	Nova Scotia	I.	45.43 N	63. 9 W
Kamptee	Berar	Madras	XI.	21. 4 N	79.30 E
Kelligrew'sHd.	Central	Newfoundland.	V.	47.30 N	52.45 W
Kemptville	Bathurst, Can. West	Toronto	III.	45. 2 N	76. 5 W
Kildare	Berthier, Canada East.	Quebec	II.	46.12 N	73.32 W
Kilkenny	La Chenaye, Can. East	Quebec	II.	46. 9 N	74. 8 W
Kingsclear	York	N. Brunswick.	IV.	45.58 N	66.47 W
Kingsey	Drummond, Can. East	Quebec	II.	45.56 N	72. 5 W
Kingston	King's County	N. Brunswick.	IV.	45.33 N	66. 2 W
Kingston	St. Andrew	Jamaica	VI.	17.58 N	76.49 W
Kingstown	St. Vincent	Barbados	[illegible]	[illegible]13 N	61.16 W
Kinston	Frontena, Can. West	Toronto	[illegible]	[illegible] 5 N	76.34 W
Kishnagur	Nuddea	Calcutta	[illegible]	[illegible]0 N	88.50 E
Knockalva	Hanover	Jamaica	[illegible]	[illegible]22 N	78. 4 W
Kotagherry	Coimbatoor	Madras	XI.	11.18 N	76.28 E
Kurnaul	Paniput	Calcutta	X.	29.42 N	76.55 E
L'Acadie	Acadie, Canada East	Quebec	II.	45.12 N	73.27 W
La Chine	Montreal, Canada East	Quebec	II.	45.28 N	73.49 W
Lacovia	St. Elizabeth	Jamaica	VI.	18. 8 N	77.47 W
Launceston	Cornwall	Tasmania	XVI.	41.28 S	147. 5 E
Layou	St. Vincent	Barbados	VII.	13.16 N	61.18 W
Leeds	Megantic, Canada East	Quebec	II.	46.18 N	71.18 W
Leghorn	Italy	Gibraltar	XVIII.	43.35 N	10.30 E
Lenoxville	Sherbrooke, Can. East	Quebec	II.	45.25 N	71.51 W
Lime Savanna.	Clarendon	Jamaica	VI.	17.59 N	77.17 W
Lincoln	Hanover	Jamaica	VI.	18.22 N	78.14 W
Lisbon	Portugal	Gibraltar	XVIII.	38.50 N	9. 0 W
Little Bay	St. Thomas in the East	Jamaica	VI.	18. 7 N	76.20 W
Little River	Sydney	Nova Scotia	I.	45.39 N	61 55 W
Liverpool	Kent	N. Brunswick.	IV.	46.40 N	64.57 W
Liverpool	Cumberland, New S. W.	Australia	XIV.	33.51 S	150.56 E
Liverpool	Queen's County	Nova Scotia	I.	44. 2 N	64.50 W
Lluidas Vale	St. John	Jamaica	VI.	18. 7 N	77.11 W
Loch Lomond.	St. John's	N. Brunswick.	IV.	45.22 N	65.53 W
London	London, Can. West	Toronto	III.	43. 3 N	81.29 W
Longueil	Montreal, Canada East	Quebec	II.	45.29 N	73.29 W
Louth	Niagara, Canada West.	Toronto	III.	43.12 N	79.20 W
Lucca	Italy	Gibraltar	XVIII.	44.10 N	10.25 E
Lucea	Hanover	Jamaica	VI.	18.27 N	78.14 W
Lucknow	Oude	Calcutta	X.	26.47 N	81. 6 E
Lynch Bay	Portland	Jamaica	VI.	18. 9 N	76.23 W
Lynedoch Vall.	Sturtland	S. Australia	XV.	34.25 S	138.56 E
Madras	Chingleput	Madras	XI.	13. 9 N	80.22 E
Madura	Dindigul	Madras	XI.	9.55 N	78. 8 E
Maitland	Northumberl^d. N. S. W.	Australia	XIV.	32.44 S	151 32 E
Mal Bay	Gaspé, Canada East	Quebec	II.	48.38 N	64.36 W
Malta	Mediterranean Sea	Gibraltar	XVIII.	35.50 N	14.35 E
Manchioneal Harbour	St. Thomas in the East	Jamaica	VI.	18. 4 N	76.20 W
Mandeville	Manchester	Jamaica	VI.	18. 4 N	77.33 W
Mangalore	Canara	Madras	XI.	12.52 N	74.56 E
Manzanilla B.	Trinidad	Barbados	VII.	10.35 N	61. 3 W
March	Carleton, Can. West	Toronto	III.	45.21 N	75.57 W
Margaret's B.	Halifax	Nova Scotia	I.	44.44 N	64. 2 W
Marion	Sturtland	S. Australia	XV.	35. 0 S	138.46 E
Markham	York, Canada West	Toronto	III.	43.52 N	79.17 W
Marley Mount	St. James	Jamaica	VI.	18.28 N	77.50 W
Marseilles	France	Gibraltar	XVIII.	43.35 N	5.36 E
Maryland	York	N. Brunswick.	IV.	45.54 N	66.45 W
Mascouche	La Chenaye, Can. East	Quebec	II.	45.57 N	73.49 W

INDEX TO MISSIONARY STATIONS.

Name.	Country or District.	Diocese.	Map.	Lat.	Lon.
Masulipatam	Masulipatam	Madras	XI.	16.10 N	81.12 E
Matilda	Dundas	Toronto	III.	44.49 N	75.23 W
Maugerville	Sunbury	N. Brunswick.	IV.	45.51 N	66.37 W
Mayaveram	Tanjore	Madras	XI.	11.10 N	79 45 E
Meerut	Meerut	Calcutta	X.	28.56 N	77.55 E
Melbourne	Bourke	S. Australia	XV.	37.43 S	144 39 E
Messina	Sicily	Gibraltar	XVIII.	38.10 N	15.37 E
Middle I. Ch.	St. Christopher	Antigua	VIII.	17.23 N	62.58 W
Mill Vill. Low.	Charlotte	N. Brunswick.	IV.	45.10 N	67.29 W
Mill Vill. Up.	Charlotte	N. Brunswick.	IV.	45.12 N	67.28 W
Milton	Queen's Co. Pr. Ed. I.	Nova Scotia	I.	46.20 N	63.19 W
Miramichi Bay	Gulf of St. Lawrence	N. Brunswick.	IV.	47 10 N	65.27 W
Moneague	St. Ann	Jamaica	VI.	18.20 N	77.12 W
Mono	Simcoe	Toronto	III.	44. 8 N	80.18 W
Montego	St. James	Jamaica	VI.	18.29 N	77.56 W
Montpelier	St. James	Jamaica	VI.	18.24 N	77.57 W
Montreal	Montreal, Canada East	Quebec	II.	45.33 N	73.35 W
Montserrat	Trinidad	Barbados	VII.	10.24 N	61.28 W
Mooretown	Portland	Jamaica	VI.	18. 4 N	76.24 W
Morant	St. Thomas in the East	Jamaica	VI.	17.53 N	76.25 W
Morton's Har.	New World Isle	Newfoundland.	V.	49.40 N	54.26 W
Mudalor	Tinnevelly	Madras	XI.		
Mulgoa	Cumberland, New S. W.	Australia	XIV.	33.54 S	150.41 E
Musquedobolt River	Halifax	Nova Scotia	I.	45 5 N	63. 4 W
Mysore	Mysore	Madras	XI.	12.20 N	76.41 E
Nagpore	Berar	Calcutta	XI.	21. 4 N	79.40 E
Nag's Head	St. Christopher	Antigua	VIII.	17.17 N	62.48 W
Naples	Italy	Gibraltar	XVIII.	40.37 N	14.57 E
Narellan	Cumberland, New S. W.	Australia	XIV.	34. 2 S	150.48 E
Nassau	N. Providence, Bahamas	Jamaica	VI.	25.10 N	77.26 W
Nassuck	Ahmednugger	Bombay	XII.	19.57 N	73.50 E
Negapatam	Tanjore	Madras	XI.	10.48 N	79.52 E
Nellore	Ceylon	Madras	XI	9.18 N	80.38 E
Nellore	Nellore	Madras	XI.	14.25 N	80.10 E
Nelson	Northumberland	N. Brunswick.	IV.	47. 0 N	65.37 W
Nelson	New Munster	New Zealand	XVII.	41. 0 S	172.50 E
Neura Ellia	Ceylon	Madras	XI.	6.46 N	80.50 E
Newcastle	Northumberld. N. S. W.	Australia	XIV.	32.55 S	151.42 E
New Carlisle	Bonaventure	Quebec	II.	48. 8 N	65.19 W
New Dublin	Lunenburg	Nova Scotia	I.	44.20 N	64.30 W
New Eden	St. Elizabeth	Jamaica	VI.	18.12 N	77.42 W
New Harbour	Northern	Newfoundland.	V.	47.25 N	53.20 W
New Liverpool	Dorchester, Can. East	Quebec	II.	46.40 N	71.15 W
New London	Queen's County	Nova Scotia	I.	46.32 N	63.35 W
Newmarket	Home, Canada West	Toronto	III.	44. 9 N	79.30 W
New Perlican	Northern	Newfoundland.	V.	47.56 N	53. 4 W
Niagara	Niagara	Toronto	III.	43. 5 N	79. 8 W
Nice	Piedmont	Gibraltar	XVIII.	43.28 N	7.31 E
Nicolet	Nicolet, Canada East	Quebec	II.	46.11 N	72.27 W
Norfolk I.	Australasia	Australia	XIV.	29. 3 S	168. 1 E
Northumberld.	New South Wales	Australia	XIV.	33.15 S	151. 0 E
Norton	King's County	N. Brunswick.	IV	45 40 N	65.44 W
Oatlands	Somerset	Tasmania	XVI.	42.19 S	147.32 E
Old Harbour	St. Dorothy	Jamaica	VI.	17.55 N	77. 8 W
Old Harb. Mkt.	St. Dorothy	Jamaica	VI.	17.57 N	77. 9 W
Ootacamuna	Coimbatoor	Madras	XI.	11.18 N	76.33 E
Oporto	Portugal	Gibraltar	XVIII.	41.22 N	8. 0 W
Opotiki	New Ulster	New Zealand	XVII.	37.56 S	177.42 E
Orillia	Simcoe, Canada West	Toronto	III.	44.30 N	79.31 W
Ormstown	La Prairie, Can. East	Quebec	II.	45.18 N	73.45 W
Osnabruck	Stormont, Canada West	Toronto	III.	45. 5 N	74.59 W
Oussoor	Mysore	Madras	XI.	13.33 N	77.30 E
Oxford	Oxford, Canada West	Toronto	III.	43.10 N	80.55 W
Pakington	Bathurst, Can. West	Toronto	III.		
Pagets	Bermudas	Newfoundland.	V.	32.15 N	64.39 W
Paheha	New Ulster	New Zealand	XVII.	35.20 S	174. 8 E
Pakenham	Carleton, Canada West	Toronto	III.	45.17 N	76. 2 W
Palermo	Sicily	Gibraltar	XVIII.	37.45 N	14. 0 E
Palgatcherry	Malabar	Madras	XI.	10.45 N	76.25 E
Pallamcottah	Tinnevelly	Madras	XI.	8.42 N	77.50 E
Palmiste Fort	Grenada	Barbados	VII.	12.10 N	61.47 W
Parramatta	Cumberland, New S.W.	Australia	XIV.	33.48 S	151. 0 E
Parsboro	Hants	Nova Scotia	I.	45.22 N	64.11 W
Paspédiac	Bonaventure	Quebec	II.	48. 7 N	65.29 W
Patna	Patna	Calcutta	X.	25.29 N	85.12 E
Patterson	Durham, N. S. Wales	Australia	XIV.	32.35 S	151.35 E
Pedro Plains	St. Elizabeth	Jamaica	VI.	17.58 N	77.47 W
Pembroke	Bermudas	Newfoundland.	V.	32.16 N	64.39 W
Penetanguishine	Simcoe, Canada West	Toronto	III.	44.49 N	80. 5 W
Penrith	Cumberland, New S.W.	Australia	XIV.	33.40 S	150.42 E
Percé	Gaspé, Canada East	Quebec	II.	48.31 N	64.27 W
Perth	Bathurst, Can. West	Toronto	III.	44.54 N	76. 5 W
Peterborough	Northumberland, C.W.	Toronto	III.	44.22 N	78.28 W

Name.	Country or District.	Diocese.	Map.	Lat.	Lon.
Peterafield	Westmoreland	Jamaica	VI.	18.16 N	78. 5 W
Peterseville	Queen's County.	N. Brunswick.	IV.	45.41 N	66.23 W
Petit Bourg	Trinidad	Barbados	VII.	10.22 N	61.30 W
Petty Harbour.	Ferryland	Newfoundland.	V.	47.30 N	52.29 W
Pictou	Pictou	Nova Scotia	I.	45.38 N	62.55 W
Pitt-town	Cumberland, New S.W.	Australia	XIV.	33.29 S	150.51 E
Placentia	Avalon	Newfoundland.	V.	47.11 N	53 50 W
Plymouth	Tobago	Barbados	VII.	11.16 N	60.47 W
Pondicherry	Arcot	Madras	XI.	11.54 N	79.55 E
Poonah	Bejapoor	Bombay	XII.	18.29 N	73 56 E
Poonamalle	Chingleput	Madras	XI.	13. 6 N	80.15 E
Poro	New Ulster	New Zealand	XVII.	34.57 S	173.15 E
Port Adelaide.	Sturtland	S. Australia	XV.	34.42 S	138.37 E
Port Burwell	Middlesex, Can. West	Toronto	III.	42.40 N	80.54 W
Port de Grave.	Northern	Newfoundland.	V.	47.25 N	52.58 W
Porter's Lake.	Halifax	Nova Scotia	I.	44.48 N	63.28 W
Port George	Grenada	Barbados	VII.	12. 5 N	61.46 W
Port Hill	Prince's County	Nova Scotia	I.	46.30 N	63.45 W
Port Hope	Durham, Canada West	Toronto	III.	43.59 N	78.20 W
Portland	St. John's	N. Brunswick.	IV.	45.20 N	66. 1 W
Portland	Portland	Jamaica	VI.	18.10 N	76.27 W
Port Lem	Bellechasse	Quebec	II.	46.49 N	71.11 W
Port Lincoln	Eyreland	S. Australia	XV.	34.43 S	135.55 E
Port Macquarie	Macquarie	Australia	XIV.	31 23 S	152.50 E
Port Neuf	Port Neuf, Canada East	Quebec	II.	46.45 N	71.47 W
Porto Novo	Arcot	Madras	XI.	11.30 N	79.50 E
Port Royal	Port Royal	Jamaica	VI.	17.56 N	76.52 W
Portugal Cove.	Central	Newfoundland.	V.	47.40 N	52.38 W
Pouch Cove	Central	Newfoundland.	V.	47.47 N	52.30 W
Prescot	Grenville, Can. West	Toronto	III.	44.42 N	75.40 W
Preston	Halifax	Nova Scotia	I.	44.44 N	63.32 W
Providence	Manchester	Jamaica	VI.	17.59 N	77.33 W
Pulicat	Chingleput	Madras	XI.	13.25 N	80.23 E
Quebec	Quebec, Canada East	Quebec	II.	46.50 N	71.18 W
Queensboro'	York	N. Brunswick	IV.	45.55 N	67. 9 W
Quilon	Travancore	Madras	XI.	8.50 N	76.40 E
Quinté Bay	Victoria, Canada West	Toronto	III.	44.15 N	77.30 W
Rajahmundry.	Rajahmundry	Madras	XI.	16.30 N	81.50 E
Ramnad	Dindigul	Madras	XI.	9 23 N	78.48 E
Ramsheg	Cumberland	Nova Scotia	I.	45.46 N	63.37 W
Rawdon	Berthier, Canada East.	Quebec	II.	46 19 N	73.42 W
Renew's Harb.	Ferryland	Newfoundland.	V.	46.56 N	52.44 W
Retreat	St. Mary	Jamaica	VI.	18.23 N	77. 4 W
Richibucto	Kent	N. Brunswick.	IV.	46.46 N	64.54 W
Richmond	York	N. Brunswick.	IV.	46. 3 N	67.40 W
Richmond	New South Wales	Australia	XIV	33.33 S	150.45 E
Rio Bueno	Trelawney	Jamaica	VI.	18.28 N	77.32 W
Riv. du Loup.	St. Maurice, Can. East	Quebec	II.	46.26 N	72.51 W
Rome	Italy	Gibraltar	XVIII.	41.45 N	13. 0 W
Roseau	Dominica	Antigua	VIII.	15.19 N	61.25 W
Rotorua Isle	New Ulster	New Zealand	XVII.	38.12 S	176.17 E
Sackville	Halifax	Nova Scotia	I.	44 51 N	63 47 W
Sackville	Westmoreland	N. Brunswick.	IV.	45.52 N	64.13 W
Salem	Salem	Madras	XI.	11.40 N	78.10 E
Salvage Bay	Bonavista	Newfoundland.	V.	48.40 N	53.40 W
Sandwich	Essex, Canada West	Toronto	III.	42.20 N	83.12 W
Sandy Bay	Tobago	Barbados	VII.	11.10 N	60.54 W
Sandy Beach	Gaspé, Canada East	Quebec	II.	48.48 N	64.50 W
Sandy Pt. Town	St. Christopher	Antigua	VIII.	17 26 N	63. 1 W
San José	Trinidad	Barbados	VII.	10.45 N	61.34 W
Sarnia	Kent, Canada West	Toronto	III.	42.58 N	82.16 W
Savanna Grande	Trinidad	Barbados	VII.	10.21 N	61.25 W
Scarborough	Tobago	Barbados	VII.	11.13 N	60.46 W
Scarborough	Home, Canada West	Toronto	III.	43.50 N	79.15 W
Secunderabad	Nizan	Madras	XI.	17.33 N	78.28 E
Seymour	Northumberland, C.W.	Toronto	III.	44.21 N	77.50 W
Shediac	Westmoreland	N. Brunswick.	IV.	46.10 N	64.37 W
Sheemooga	Chingleput	Madras	XI.	13. 9 N	80.25 E
Shelburne	Shelburne	Nova Scotia	I.	43.46 N	65.21 W
Sherbrooke	Sherbrooke, Can. East	Quebec	II.	45.26 N	71.57 W
Shipton	Sherbrooke, Can. East	Quebec	II.	45.53 N	71.57 W
Silley Cove	Northern	Newfoundland.	V.	47.57 N	53. 9 W
Skerrington	Beauharnois, Can. East	Quebec	II.	45.12 N	73.58 W
Simcoe	Norfolk, Canada West.	Toronto	III.	12.50 N	80.24 W
Simonstown	Cape	C. of Good Hope	XIII.	34.13 S	18.20 E
Smyrna	Asia Minor	Gibraltar	XVIII.	38 3 N	27.15 E
Snowdon	Manchester	Jamaica	VI.	17.57 N	77.30 W
Somerset	Manchester	Jamaica	VI.	18. 7 N	77.32 W
Somerset I.	Bermudas	Newfoundland	V.	32.16 N	64.44 W
Sorel	Richelieu, Canada East	Quebec	II.	46. 4 N	73. 0 W
Sound Island	Southern District	Newfoundland.	V.	47.48 N	54. 0 W
Southampton	Bermudas	Newfoundland.	V.	32.13 N	64.43 W
Southshore	Conception Bay	Newfoundland.	V.	47.30 N	52.54 W
Spaniard's Bay	Northern	Newfoundland.	V.	47.28 N	53. 3 W

INDEX TO MISSIONARY STATIONS.

Name.	Country or District.	Diocese.	Map.	Lat.	Lon.
Spanishtown	St. Catherine	Jamaica	VI.	17.58 N	76.58 W
Speightstown	Barbados	Barbados	VII.	13. 9 N	59.18 W
Stamford	Niagara, Canada West	Toronto	III.	43. 8 N	79. 9 W
Stewartstow	Trelawney	Jamaica	VI.	18.25 N	77.32 W
Stoneham	Quebec, Canada East	Quebec	II.	47. 3 N	71.24 W
Studholm	King's County	N. Brunswick	IV.	45. [illegible] N	65.41 W
Sussex Vale	King's County	N. Brunswick	IV.	45.4[illegible] N	65.35 W
Swanwick	Trelawney	Jamaica	VI.	18.26 N	77.35 W
Sydney	Cumberland, New S.W.	Australia	XIV.	33.54 S	151.14 E
Sydney	Breton	Nova Scotia	I.	46. 4 N	60.17 W
Syra Isle	[illegible]lpelago	Gibraltar	XVIII.	37.20 N	25.25 E
St. Amand, E.	[illegible]isqui, Canada East	Quebec	II.	45. 0 N	72.53 W
St. Amand, W.	Missisqui, Canada East	Quebec	II.	45. 2 N	73. 4 W
St. Andrew	Barbados	Barbados	VII.	13.13 N	59.14 W
St. Andrew	Grenada	Barbados	VII.	12. 8 N	61.40 W
St. Andrews	Two Mountains, C. E.	Quebec	II.	45.36 N	74.24 W
StAnnAboukir	St. Ann	Jamaica	VI.	18.26 N	77.15 W
St. Anthony	Montserrat	Antigua	VIII.	16.45 N	62.24 W
St. Augustin	Rur. Dean. of Demerara	Guiana	IX.	6.43 N	57.57 W
St. Barnabas	Rur. Dean. of Essequibo	Guiana	IX.	7.18 N	58.52 W
St. Catherine	Niagara, Canada West	Toronto	III.	43.14 N	79.17 W
St. Clement	Rur. Dean. of Berbice.	Guiana	IX.	6. 4 N	57.24 W
St. David	Grenada	Barbados	VII.	12. 5 N	61.44 W
St. David	St. David	Jamaica	VI.	17.54 N	76.39 W
St. Eleanor	Prince's County	Nova Scotia	I.	46.21 N	63.43 W
St. George	Barbados	Barbados	VII.	13. 4 N	59.12 W
St. George	Antigua	Antigua	VIII.	17.13 N	61.54 W
St. George	Charlotte	N. Brunswick.	IV.	45.29 N	66.53 W
St. George	Montserrat	Antigua	VIII.	16.44 N	62.18 W
St. George's-town	Bermudas	Newfoundland.	V.	32.20 N	64.33 W
St. James	Charlotte	N. Brunswick.	IV.	45.13 N	67.15 W
St. James	Barbados	Barbados	VII.	13. 7 N	59.17 W
St. James	Nevis	Antigua	VIII.	17.13 N	62.40 W
St. James	St. Andrew	Jamaica	VI.	18. 5 N	76.47 W
St John	Barbados	Barbados	VII.	13. 8 N	59. 9 W
St. John	St. Christopher	Antigua	VIII.	17.26 N	62.56 W
St. John	Antigua	Antigua	VIII.	17.10 N	61.51 W
St. John	Rouville, Canada East	Quebec	II.	45.16 N	73.12 W
St. John	St. John's	N. Brunswick.	IV.	45.16 N	66. 7 W
St. John	R. Deanry of Essequibo	Guiana	IX.	7.22 N	58.57 W
St. John	Nevis	Antigua	VIII.	17.12 N	62.44 W
St. John	Ferryland	Newfoundland	V.	47.35 N	52.30 W
St. Joseph	Dominica	Antigua	VIII.	15.26 N	61.27 W
St. Joseph	Barbados	Barbados	VII.	13.10 N	59.11 W
St. Lucy	Barbados	Barbados	VII.	13.15 N	59.16 W
St. Mark	Grenada	Barbados	VII.	12.13 N	61.45 W
St. Mary	Antigua	Antigua	VIII.	17. 5 N	61.55 W
St. Mary	St. Christopher	Antigua	VIII.	17.24 N	62.54 W
St. Mary	York	N. Brunswick.	IV.	45.59 N	66.51 W
St. Michael	Port Royal	Jamaica	VI.	17.59 N	76.42 W
St. Michael	R. Deanry of Demerara	Guiana	IX.	6.26 N	57.41 W
St. Patrick	Dominica	Antigua	VIII.	15.16 N	61.19 W
St. Patrick	Grenada	Barbados	VII.	12.15 N	61.44 W
St. Patrick	Port Neuf, Canada E.	Quebec	II.	46.54 N	71.48 W
St. Patrick	R. Deanry of Berbice	Guiana	IX.	6.12 N	57.22 W
St. Paul	St. Christopher	Antigua	VIII.	17.27 N	63. 0 W
St. Paul	Rur. Dean. of Essequibo	Guiana	IX.	7. 8 N	58.43 W
St. Paul	Rur. Dean. of Demerara	Guiana	IX.	6.47 N	58. 3 W
St. Peter	Barbados	Barbados	VII.	13.11 N	59.16 W
St. Peter	St. Christopher	Antigua	VIII.	17.22 N	62.53 W
St. Peter	Antigua	Antigua	VIII.	17.11 N	61.50 W
St. Peter	R. Dean. of Essequibo		IX.	7.14 N	58.42 W
St. Peter	Montserrat	Antigua	VIII.	16.47 N	62.18 W
St. Philip	Barbados	Barbados	VII.	13. 5 N	59.[illegible] W
St. Philip	Antigua	Antigua	VIII.	17. 9 N	61.[illegible] W
St. Saviour	R. Dean. of Berbice	Guiana	IX.	5.53 N	57. 4 W
St. Saviour	Rur. Dean. of Essequibo	Guiana	IX.	7.16 N	58.45 W
St. Stephen	Charlotte	N. Brunswick.	IV	45.10 N	67.18 W
St. Thomas	Barbados	Barbados	VII.	13. 8 N	59.15 W
St. Thomas	Nevis	Antigua	VIII.	17.15 N	62.43 W
St. Thomas	Middlesex, Can. West.	Toronto	III.	42.47 N	81.14 W
St. Thos. Mount	Chingleput	Madras	XI.	13. 0 N	80.22 E
Tallygunge	24 Pergunnahs	Calcutta	X.	22.24 N	88.30 E
Tamlook	Hoogly	Calcutta	X.	22.14 N	87.58 E
Tanjore	Tanjore	Madras	XI.	10.46 N	79.12 E
Tanti Isle	Lake Ontario, Can. West	Toronto	III.	44. 9 N	77. 3 W
Tauranga	New Ulster	New Zealand	XVII.	37.35 S	176. 4 E
Taveni	St. Thomas-in-the-Vale	Jamaica	VI.	18. 7 N	77. 2 W
Tecumsett	Home, Canada West	Toronto	III.	44.13 N	79.42 W
Tellicherry	Malabar	Madras	XI.	11.43 N	75.38 E
Tepounah	New Ulster	New Zealand	XVII.	35. 7 S	174. 1 E
Thornhill	Home, Canada West	Toronto	III.	43.53 N	79.27 W
Thorold	Niagara, Canada West.	Toronto	III.	43. 9 N	79.15 W
Three Rivers	Three Riv. District, C.E.	Quebec	II.	46.21 N	72.29 W
Tinnevelly	Tinnevelly	Madras	XI.	8.45 N	77.47 E
Torbay	Central	Newfoundland.	V.	47.42 N	52.30 W
Toronto	Home, Canada West	Toronto	III.	43.38 N	79.27 W
Tortola	Virgin Islands	Antigua	VIII.	18.24 N	64.40 W
Trafalgar	Gore, Canada West	Toronto	III.	43.30 N	79.49 W
Trichinopoly	Trichinopoly	Madras	XI.	10.52 N	78.46 E
Trieste	Austria	Gibraltar	XVIII.	45. 8 N	10.50 E
Trincomalé	Ceylon	Madras	XI.	8.30 N	81.18 E
Trinity	St. Christopher	Antigua	VIII.	17.19 N	62.55 W
Trinity Harb.	Northern	Newfoundland.	V.	48.23 N	53. 5 W
Tripassore	Chingleput	Madras	XI.	13.12 N	79.58 E
Truro	Hants	Nova Scotia	I.	45.18 N	63.28 W
Tunis	Africa	Gibraltar	XVIII.	36.30 N	10.20 E
Turk's Island	Bahamas	Jamaica	VI.	21.15 N	71. 0 W
Twillingate	Bay of Notre Dame	Newfoundland.	V.	49.42 N	54.37 W
Upper Ireland.	Lotbinière, Canada East	Quebec	II.	46.29 N	71.27 W
Valcentier	Quebec, Canada East	Quebec	II.	47. 2 N	71.30 W
Valen Island	Placentia Bay	Newfoundland.	V.	47.26 N	54.17 W
Valley Church.	Antigua	Antigua	VIII.	17. 7 N	61.56 W
Vellore	Arcot	Madras	XI.	12.52 N	79. 9 E
Vere	Vere	Jamaica	VI.	17.48 N	77.21 W
Vepery Black T.	Adjoining suburbs of Madras	Madras	XI.	13.10 N	80.24 E
Vepery Semin.		Madras	XI.	13.11 N	80.25 E
Vizagapatam	Vizagapatam	Madras	XI.	17.43 N	83.24 E
Vizanagram	Vizagapatam	Madras	XI.	18. 0 N	83.32 E
Waikato	New Ulster	New Zealand	XVII.	37.26 S	175. 3 E
Waimate	New Ulster	New Zealand	XVII.	35.23 S	173.51 E
Wallajahoad	Chingleput	Madras	XI.	12.51 N	79.55 E
Wanganui	New Ulster	New Zealand	XVII.	39.52 S	174.47 E
Wangaroa	New Ulster	New Zealand	XVII.	34.56 S	173.42 E
Warwick	London, Canada West	Toronto	III.	43. 8 N	81.59 W
Warwick	Bermudas	Newfoundland.	V.	32.14 N	64.41 W
Waterloo	Shefford, Canada East	Quebec	II.	45.27 N	72.26 W
Wellington	New Ulster	New Zealand	XVII.	41.15 S	174.50 E
Westfield	King's County	N. Brunswick	IV.	45.32 N	66.17 W
West Shefford.	Shefford, Canada East	Quebec	II.	45.16 N	72.42 W
Weymouth	Annapolis	Nova Scotia	I.	44.25 N	66. 5 W
White's Point.	King's County	N. Brunswick.	IV.	45.26 N	66. 5 W
Williamsburg	Stormont, Canada West	Toronto	III.	44.58 N	75. 0 W
Wilmot	Annapolis	Nova Scotia	I.	44.58 N	64.59 W
Windsor	Cumberland, New S.W.	Australia	XIV.	33.31 S	150.50 E
Windsor	Hants	Nova Scotia	I.	44.58 N	63.58 W
Woburn Lawn.	St. David	Jamaica	VI.	17.59 N	76.38 W
Wollongong	Camden, N. S. Wales.	Australia	XIV.	34.24 S	150.55 E
Woodstock.	Oxford	Toronto	III.	43. 8 N	80.53 W
Woodstock	York	N. Brunswick.	IV.	46. 3 N	67.35 W
Yarmouth	Shelburne	Nova Scotia	I.	43.48 N	66. 8 W
Yass	King's County, N. S. W.	Australia	XIV.	34.45 S	148.51 E
Zante	Ionian Islands	Gibraltar	XVIII.	37.35 N	20.40 E

MAP OF MISSIONS NEAR CALCUTTA.

Name.	No. of Map.	Lat.	Lon.	Name.	No. of Map.	Lat.	Lon.	Name.	No. of Map.	Lat.	Lon.
Agurnapara	X.	22.39 N	88.28 E	Chandpur	X.	22. 8 N	88.30 E	Mogra	X.	22.10 N	88.37 E
Altaberrea	X.	22.21 N	88.30 E	Diggeepara	X.	22. 1 N	22.22 E	Mograhât	X.	22.10 N	88.26 E
Andermanic	X.	22.18 N	88.25 E	Hookolkkorea	X.	22.22 N	88.27 E	Panakoora	X.	22.20 N	88.26 E
Baralla	X.	22.10 N	88.26 E	Jhanjra	X.	22.21 N	88.23 E	Shaulpukur	X.	22.21 N	88.26 E
Barripur	X.	22.18 N	88.31 E	Kalkipur	X.	22.17 N	88.30 E	Sojnaberea	X.	22.23 N	88.24 E
Boiskotty	X.	22.34 N	88.25 E	Meerpur	X.	22. 6 N	87.57 E	Sulkea	X.	22.14 N	88.24 E

LONDON:
PRINTED BY R. CLAY, BREAD STREET HILL.

	Lon.
N	58.45 W
N	67.18 W
N	59.15 W
N	62.43 W
N	81.14 W
N	80.22 E
N	88.30 E
N	87.58 E
N	79.12 E
N	77. 3 W
S	176. 4 E
N	77. 2 W
N	79.42 W
N	75.38 E
S	174. 1 E
N	79.27 W
N	79.15 W
N	72.29 W
N	77.47 E
N	52.30 W
N	79.27 W
N	64.40 W
N	79.49 W
N	78.46 E
N	10.50 E
N	81.18 E
N	62.55 W
N	53. 5 W
N	79.58 E
N	63.28 W
N	10.20 E
N	71. 0 W
N	54.37 W
N	71.27 W
N	71.30 W
N	54.17 W
N	61.56 W
N	79. 9 E
N	77.21 W
N	80.24 E
N	80.25 E
N	83.24 E
N	83.32 E
S	175. 3 E
N	173.51 E
N	79.55 E
N	174.47 E
N	173.42 E
N	81.59 W
N	64.41 W
N	72.26 W
N	174.50 E
N	66.17 W
N	72.42 W
N	66. 5 W
N	66. 5 W
N	75. 0 W
N	64.59 W
N	150.50 E
N	63.58 W
N	76.38 W
N	150.55 E
N	80.53 W
N	67.35 W
N	66. 8 W
N	148.51 E
N	20.40 E